

COASTAL ASSESSMENT
SURVEY:
THE FIRTH OF FORTH FROM
DUNBAR TO THE BORDER OF
FIFE

PART 2




G♦U♦A♦R♦D
346


A report for Historic Scotland

carried out by

Glasgow University Archaeological Research Division



00141455



Contents

Part 1

Introduction

The Coastal Edge
Coastal Erosion
Archaeology Statistics
Built Heritage
Summary of Survey Results



Archaeological Site and Built Heritage Gazetteer,
Erosion and Geomorphology Units

Part 2

Site Descriptions

Consultees

Acknowledgements

References

Appendix 1

Cover photograph: Brigs of Fidra
NT 58 NW 4

© **Glasgow University 1996**

This report is one of a series published
by the Department of Archaeology,
10 The Square, University of Glasgow

Set in Bookman 11 pt and CG Times 10 by
Glasgow University Archaeological Research Division
10 The Square, University of Glasgow
Glasgow, G12 8QQ

COASTAL ASSESSMENT
SURVEY:
THE FIRTH OF FORTH FROM
DUNBAR TO THE BORDER OF
FIFE


PART 2

by

Heather F James

1996

Glasgow University Archaeological Research Division
Glasgow



Site Descriptions

North Bank

NS 89 SW 14

NS 8271 9490

MANOR NEUK, earthwork,

Indefinite records exist of what **may have** been a small square earthwork in the vicinity of Manor Castle. There was **no evidence** of an earthwork in this vicinity in 1973 (OS) and this survey could not locate it.

NS 89 SW 2

NS 8271 9490

MANOR NEUK, house, 16th century

Date visited: 23/2/96

The remains of the house is located c 70 yards north of the level crossing, east of Manor Neuk Farm. Turf and rubble are all that is visible. The general measurements of the area are: 22m east/west and 12m north/south. Foundation lines are still visible through the turf. A section of wall which may be associated with the site, is visible in the **bank** of a burn which flows next to the site. This section of wall measures 5m by 2m. There is no sign of NS 89 SW 14 (an earthwork) which was supposedly located nearby.

Condition: Fair

Action: Monitor

NS 89 SW

NS 816 945

BROOM, rig

Rig field system can be seen on **the** 1946 aerial photographs.

B72 3352-3 15/5/46.

NS 89 SW 5

NS 8115 9393

RIVER FORTH, CAMBUSKENNETH, rampart (possible)

Date visited: 23/2/96

The rampart supposedly spanned the Forth to the east of Cambuskenneth Abbey. The 1st ed OS map indicates **the** location of the Abbey Ford just south of this location which utilises a mid-stream bank of gravel. There is nothing visible in the banks on either side of river at this point.

NS 89 SW 4

NS 8089 9394

CAMBUSKENNETH ABBEY, Abbey

Date visited: 23/2/96

The Abbey is located at the southern end of Cambuskenneth village. The site is in the care of Historic Scotland. There are no changes to the NMR description. A 'Ruin' and structural remains, marked on the 1st ed OS map, lie outside the Abbey. The remains of the eastern and northern walls of an orchard, also seen on the 1865 map, are still visible immediately to the south of the Abbey.

Condition: Good

Action: Monitor

Map 1

NS 89 SW

NS 8070 9370

CAMBUSKENNETH, crop mark

A dark three sided rectangular crop mark encloses an area of about 70m square. It is seen on 1946 aerial photographs, centred on this grid reference. The feature appears to be open to the east, but this is obscured by a field boundary, and probably extends into the adjoining field. The southern edge of the feature respects the north bank of the Forth. The width of the crop mark is too great for a ploughed-out field boundary, and may be a deep ditch. It may be contemporary with Cambuskenneth Abbey, but it may also be earlier. This feature was also seen on 1988 aerial photographs beneath ploughed land. The OS map of 1865 shows no field boundaries at this location and the present boundaries are modern.

OS 6" 1st edition County Series, Stirlingshire sheet 18 1865.

B72 3354-5 15/5/46; C274 075-079 14/6/88.

NS 89 SW

NS 8061 9386

CAMBUSKENNETH, ford (possible) or pier

Date visited: 23/2/96

A mound of large stones are visible in the river bank and on the river bed immediately west of Hood Farm buildings, c 200m south of Cambuskenneth Bridge. This feature extends c 2m into the river and c 4m along the river bank. Nothing is visible in the bank on the other side of the river.

Condition: Poor

Action: Monitor

NS 89 SW 3

NS 807 942

CAMBUSKENNETH, whetstone

A whetstone was found at the Ferry Orchard, Cambuskenneth, reported in 1914. There is no further information.

NS 89 SW 8

NS 8068 9412

CAMBUSKENNETH, bronze sword, Late Bronze Age

Date visited: 23/2/96

The sword was found in 1832 or 1833 when lowering the floor of an old weaving shop at Cambuskenneth. The sword is now lost. There is no further information.

NS 89 SW 29 (not shown on plan)

NS 80 94

CAMBUSKENNETH, gold ring

The medieval ring was found at Cambuskenneth and donated to RMS in 1970. There is no further information.

NS 89 NW

NS 8089 9506

CAMBUSKENNETH, pier

Date visited: 23/2/96

This pier is marked on the 1st editions OS maps at Ladyneuk. Three courses of stone wall are visible above low tide level. The pier measures 6m by 3m. It is now disused and in a ruinous and overgrown condition.

Condition: Poor

Action: Monitor

Map 1

NS 89 NW

NS 8079 9519

CAMBUSKENNETH, pier

Date visited: 23/2/96

This pier is marked on the 1st edition OS maps by a lime kiln. Four courses of stone wall are visible above low tide level. It measures 4m by 3m and is disused. It is in a ruinous and overgrown condition.

Condition: Poor

Action: Monitor

NS 89 NW 27

NS 80 95

CAUSEWAYHEAD, antler implement

The implement was donated to the Smith Institute. There is no further information

NS 89 SW 1

NS 800 946

STIRLING, battle site

Date visited: 23/2/96

The Battle of Stirling Bridge, 1297. The area has been developed and is now Causewayhead Playing fields. There is no further information.

NS 79 SE 4

NS 7955 9454

STIRLING, ST MARROKIS CHAPEL, chapel

Date visited: 23/2/96

The chapel was situated to the south-west of Old Stirling Bridge. The area is now the site of a modern housing estate. No remains of the chapel have survived.

Condition: Destroyed

Action: Nil

NS 79 SE 1

NS 7972 9461

STIRLING, RIVER FORTH, bridge, 13th century

Date visited: 23/2/96

Remains of the bridge are located upstream from Stirling Old Bridge. The stone piers belonging to this bridge still lie below water but are not visible at normal low tide level. They were located and surveyed in the early 1990's.

Condition: Unknown

Action: Monitor

NS 79 SE 2

NS 7970 9456

STIRLING, OLD BRIDGE, bridge, 14th - 16th century

Date visited: 23/2/96

The bridge spans the river Forth upriver from the New Stirling Bridge. The bridge is under guardianship. There is no further information.

Condition: Good

Action: Monitor

NS 79 SE LINEAR 501

NS 7990 9465

STIRLING, CLAYTON MILITARY ROAD, A9

Stirling to Inverness Military Road. The Stirling to Crieff section was built by Clayton in 1741-2. The route is still in use as a modern tarmac road.

Map 1

NS 79 NE 19

NS 7884 9629

ALLAN WATER, Roman coin

The coin was found in 1962 on the left bank of the Allan Water. The coin is now in the Smith Art Gallery & Museum. There is no further information.

South Bank

NS 79 NE 16

NS 7839 9577

OLD MILLS FARM, enclosure (possible)

Date visited: 23/2/96

A cropmark suggesting a Roman temporary camp was seen on aerial photographs immediately north-east of Old Mills Farm. There is nothing visible on the ground at this location.

Condition: Unknown

Action: Nil

NS 89 SW

NS 803 947

RIVERSIDE, QUEENSHAUGH, rig

Broad rig running roughly north-south, seen on 1946 aerial photographs.

B72 3355-6 15/5/46.

NS 89 SW

NS 818 935

UPPER TAYLORTON, earthworks, rig

Linear earthworks and rig seen on 1946 aerial photographs.

B72 3252-3 15/5/46.

NS 89 SW

NS 8192 9369

TAYLORTON FARM, dyke (possible)

Date visited: 23/2/96

Two rows of wooden posts, small stones and one large stone (3m by 1m) remain. The structure is of a fragmentary nature but can be seen for c 30m. It is possibly the remains of an old dyke.

Condition: Poor

Action: Monitor

NS 89 SW

NS 823 941

TAYLORTON PIGGERY, enclosure, parchmarks

A rectangular enclosure and building parchmarks can be seen on 1946 aerial photographs. There are no structures shown here on the 1st edition OS map suggesting that they are mid-19th century or later.

B72 3351-2 15/5/46.

North Bank

NS 89 SE 56

NS 895 903

CLACKMANNAN POW, harbour

Date visited: 24/2/96

The harbour is located on the east bank of the mouth of the Black Devon. Two clusters of wooden piles are still visible in the muddy bank. The tallest piles measure c 4m high. The wood is in a severely rotten condition. The 1st ed OS map shows the Clackmannan pier and a tramway leading to it along the Black Devon. The tramway survives as a linear bank.

Condition: Poor

Action: Survey and monitor

NS 89 SE 39

NS 8835 9209

ALLOA, 7 & 8 THE SHORE, house. 18th century

Date visited: 24/2/96

Houses, listed as category C. The site is located beside the Forth immediately south of Alloa Glass Works. The area thought to be the site of this house is now occupied by a modern harled bungalow. There is no evidence that this site has been removed from the lists.

Condition: Good

Action: Check listing

NS 89 SE 37

NS 8837 9208

ALLOA, 'MAR INN', inn, 18th century

Date visited: 24/2/96

Inn built prior to 1744, recast 19th century. This building appears to have been demolished although the remains of a western wall is still visible. It was formerly a Listed Building Category C(s) and does not appear to have been de-listed.

Condition: Destroyed

Action: De-list

NS 89 SE 54

NS 884 920

ALLOA HARBOUR, harbour, 18th & 19th centuries

Date visited: 24/2/96

The harbour is situated on the banks of the Forth at the southern end of The Walk, immediately south of Alloa Glassworks. The harbour is now disused and fenced off. It is difficult to ascertain the extent of the remains because of the restricted access.

Condition: Poor

Action: Monitor

NS 89 SE 49

NS 881 923

ALLOA, glass works, 19th century

Date visited: 24/2/96

The Glass Works is situated on Craigward Street, Alloa beside the river Forth. The business is now run under the name United Glass. The whole complex covers an area of c 500m east/west and c 150m north/south.

Condition: Good

Action: Nil

Map 2

NS 89 SE 49.01

NS 880 924

ALLOA GLASS WORKS, glass cones, 19th century

Listed Building, category A

Date visited: 24/2/96

Only surviving glass cone in Scotland c 1825 (HBD listings). The glass cone is situated within the grounds of United Glass (Alloa Glass Works). No changes to the NMR description were noted.

Historic Buildings Directorate, listed buildings in the Burgh of Alloa, Clackmannan District, Central Region.

Condition: Good

Action: Monitor

NS 89 SE 48

NS 879 923

ALLOA GASWORKS, gasworks

Date visited: 24/2/96

Alloa Gasworks are situated c 30m from the bank of the Forth and lie immediately to the west of Alloa Glass Works. The site is dominated by a huge metal cylindrical gas holder.

Condition: Good

Action: Nil

NS 89 SE 55

NS 8535 9359

CAMBUS HARBOUR, harbour

Date visited: 23/2/96

The site is located on the river bank at the end of a footpath which continues from Forth Street, Cambus. A semi-circular stone base has been built into the river bank. This stone base measures 1m by 0.5m and rises c 1m above the water. It has two notches on its top surface, c 0.10m deep. It is surrounded by similar stone, rubble and wooden posts which cover an area of 5m - 6m along the river bank. The north side of the river bank is man-made at this point and there is a footpath running along the top and a basin-like depression in the ground. A rectangular stone kerb lies at the southern end of this depression. The whole area is very overgrown. The 1st ed OS map shows the location of a crane at this location.

Note also that the 1st edition OS map shows a pier and harbour at NS 858 933 which were undetected during the survey

Condition: Fair

Action: Monitor

NS 89 SW 36

NS 849 936

HAUGH, earthwork, pier, 18th century

Date visited: 23/2/96

A pier was located at the mouth of the Devon in 1793. In 1971 timbers were visible and an earthwork on the left bank was thought to have been of some industrial use. During this survey nothing was visible on the ground and there were no signs of the timbers. The 1st edition OS map does not show any structure or enclosure here.

Condition: Unknown

Action: Monitor

Map 2

NS 89 SW

NS 843 928

HAUGH OF BLACKGRANGE, rig

Faint rig system can be seen on the 1946 aerial photographs. Although ploughed out they are still visible as a cropmark on the 1988 aerial photographs.

B72 3255-6 15/5/46; C274 075-079 14/6/88.

South Bank

NS 89 SW

NS 833 933

THE BANNOCK BURN, rig

Narrow rig system seen on 1946 aerial photographs, in the fields which lie in the angle formed between the Forth and the burn.

B72 3253-4 15/5/46.

NS 89 SW

NS 838 927

THE KENNELS, rig

Rig system seen on 1946 aerial photographs.

B72 3255-6 15/5/46.

NS 89 SW

NS 836 926

THE KENNELS, rig

Narrow rig system seen on 1946 aerial photographs.

B72 3254-5 15/5/46.

NS 89 SW 19

NS 8357 9238

THE KENNELS, Country House, 17th century

Date visited: 22/2/96

The house was located north-west of Fallin, c 100m from the rivers edge. The house has been demolished although it is possible to see an outline of a rectangular structure in the grass. The area is strewn with fragments of stone and brickwork. The field in which the building is located produced a number of pieces of possibly worked flint.

Condition: Poor

Action: Monitor

NS 89 SW

NS 8373 9209

FALLIN, Limekiln

Date visited: 22/2/96

The site is located on the rivers edge, c 100-200m east of Fallin school. The disused limekiln is a square, stone structure, the lower part of which is built in a stepped platform manner. It measures 10m by 10m by 10m. This structure is marked on the 1865 1st edition maps as a disused limekiln. The building is in a ruinous condition and the remaining parts of structure are cracked and weathered.

Condition: Poor

Action: Monitor

Map 2

NS 89 SW

NS 8404 9191

FALLIN, concrete block, 20th century

Date visited: 22/2/96

The concrete block is located c 100m east of the eastern edge of Fallin on the river bank. It measures 5m by 3m and is 3m high. The block has two openings on its top surface, one circular and one rectangular. The circular opening is surrounded by a concrete wall type effect. The block may be a sewage outlet.

Condition: Poor

Action: Nil

NS 89 SW

NS 843 919

ALTON, enclosure

Small enclosure bank, possibly old field boundary, seen on 1946 aerial photographs. The 1st edition OS map does not show any features at this location. B72 3254-6 15/5/46.

NS 89 SW

NS 8475 9175

THROSK, BANDEATH INDUSTRIAL ESTATE, pill box, 20th century

Date visited: 22/2/96

The pill box is located to the west of Bandeath Industrial Estate, c 200m east of Alton Farm. This is a brick structure with concrete roof and floor. It has a passageway entrance at the northern end and three window slots, two square and one oblong. It measures c 3m by 2m and is 2.5m high. The pill box lies near three other possibly related brick structures. The structure is showing signs of weathering and cracking.

Condition: Fair

Action: Monitor

NS 89 SE

NS 8571 9149

THROSK, pier

Date visited: 22/2/96

The remains are located on western side of the stream at Throsk, immediately north-west of the point where it flows into the Forth. The site of this pier is marked on the 1st edition maps. Two rows of wooden posts run into Forth for c 10m. A further arrangement of posts, in the shape of a square measuring c 5m by 8m, join on to the end of the two rows of posts. The pier piles are in a severely rotted condition.

Condition: Poor

Action: Monitor

NS 89 SE 13

NS 8556 9140

THROSK, kiln; pottery, medieval

Late medieval

Date visited: 22/2/96

Located on eastern side of burn at Throsk c 200m inland from the rivers edge. There are no visible remains within this wooded area.

Condition: Unknown

Action: Monitor

Map 2

NS 89 SE

NS 861 910

WOODSIDE, railway junction and siding

Junction with branch line leading to works siding, seen on 1946 aerial photographs, but no longer extant.

B72 4258-9 15/5/46.

NS 89 SE

NS 8625 9109

THROSK, pier

Date visited: 22/2/96

The site is located c 100m east of the remains of Alloa Bridge. The remains of a stone pier with two courses of stone are visible on the north side of a structure measuring c 20m by 2m. The pier is disused and in a state of severe disrepair.

Condition: Poor

Action: Monitor

NS 89 SE 79

NS 8627 9156

ALLOA BRIDGE, bridge

Date visited: 22/2/96

The remains of a rail bridge spans the Forth, c 400m west of Throsk at its south end and the Rhind on the north side. The bridge has been dismantled and only its vertical supports remain. The metal parts of the bridge supports are exposed to continuous weathering and are corroding. The rail bridge was in use as such in 1946.

B72 4258-9 15/5/46.

Condition: Poor

Action: Monitor

NS 89 SE

NS 864 910

POPPLETREES, cropmarks

Linear cropmarks and field system seen on 1988 aerial photographs.

274 075-076 14/6/88

NS 89 SE

NS 870 911

KERSIE MAINS, rig

Broad rig seen on 1946 aerial photographs.

72 4259-60 15/5/46.

NS 89 SE 16

NS 8718 9110

KERSIE MAINS, farmhouse, 17th century

Listed Building, Category B

Date visited: 22/2/96

The house is situated c 800m west of South Alloa. It is an occupied building and working farm. There is no further information or changes to NMR entry (1974).

Condition: Good

Action: Monitor

Map 2

NS 89 SE 62

NS 8722 9184

INCH, Inch farm

Inch island lies in the Forth to the east of South Alloa. The farm has been abandoned since 1982. The owner of Dunmore Farm stated that the water level at high tide reaches the lower windows of the remaining structures. A farmstead and pier are noted on the 1st edition OS map.

Condition: Poor

Action: Monitor

NS 89 SE 63

NS 8741 9200

INCH, shipwreck

The remains of a large barge lie in the river west of Inch island. The remains are severely rotted, only the lowest parts of hull is intact and the vertical supports are still visible. It is not easily accessible.

Condition: Poor

Action: Monitor

NS 89 SE 66

NS 8762 9163

SOUTH ALLOA, pier, hand crane

Date visited: 22/2/96

The pier is located c 500m west of South Alloa pier and slipway. The stone pier is c 3m high on its western side. The site is littered with broken stones and rubble. The structure is very overgrown and the handcrane is no longer in place.

Condition: Poor

Action: Monitor

NS 89 SE

NS 8768 9168

SOUTH ALLOA, wooden posts,

Date visited: 22/2/96

Wooden piles are located along the shore at South Alloa immediately west of South Alloa pier. There are three rows of wooden posts running east-west along the shore, below high tide. They run for c 200m and are generally in a severely rotted and weathered condition. They presumably relate to the several jettys seen at this location on the 1st edition OS map.

Condition: Poor

Action: Survey

NS 89 SE 60

NS 8808 9221

ALLOA, piers

Date visited: 22/2/96

The piers and slipways are located at South Alloa and across the Forth below Alloa Glass Works. The stone pier at South Alloa is c 3m - 4m high on its northern side. A row of wooden posts are visible at the south-east end of the pier. The pier appears to be still in use. Remains of a stone pier or slipway are visible on the north side of the river at Alloa. The structures are suffering from a certain amount of disrepair.

Condition: Poor

Action: Monitor

Map 2

NS 89 SE

NS 882 911

DUNMORE, cropmarks

Linear and circular cropmarks seen on 1988 aerial photographs.

C274 074-075 14/6/88.

NS 89 SE

NS 8832 9046

DUNMORE, ruin

Date visited: 22/2/96

The remains of Brentneuk Farm are located c 1/2 mile north-west of Dunmore Home Farm and c 400m from the rivers edge. This farmstead is marked on the 1st edition maps. The ruins are quite substantial but unroofed.

Condition: Poor

Action: Monitor

Map 3

North Bank

NS 98 NW 63

NS 913 887

KENNETPANS, harbour (possible)

Date visited: 24/2/96

The site is located on the banks of the Forth at a natural inlet at Kennetpans. Remains of wooden piles are visible on the east and west sides running north/south. Those on the east side are 3-4m long. The remains of two walls also run along the east and west sides. This harbour has silted up considerably with mud. The wooden piles are rotten and the stone is weathered. The site is generally overgrown. The 1st edition OS map shows structural elements on both sides of this harbour as well as a tramway leading to this harbour from Kilbagie chemical and manure works.

Condition: Fair

Action: Survey

NS 98 NW 17

NS 9132 8902

KENNETPANS, cottages, 18th century

Listed buildings, category C

Date visited: 24/2/96

The 18th century cottages are located within the designed landscape of Kennetpans. The row of cottages runs north/south immediately north of the Garden Centre. The southern building is a long one storey cottage joined to a two storey house which is in turn joined to another one storey cottage. All have red tiling and appear to have been recently harled.

Condition: Good

Action: Monitor

NS 98 NW 51

NS 913 889

KENNETPANS, enclosure

Date visited: 24/2/96

This enclosure has presumably been identified from aerial photographs. It is located within the designed landscape at Kennetpans, c 1,500m from the town of Clackmannan. There is nothing visible on ground at this location.

Condition: Unknown

Action: Nil

NS 98 NW 57

NS 9134 8891

KENNETPANS DISTILLERY, distillery, 18th century

Scheduled Ancient Monument (5012)

Date visited: 24/2/96

The distillery, built in the 1770's and closed in 1825, is located within designed landscape Kennetpans. No changes appear to have occurred to the remains since the HS report of 1991. The site is in a ruinous condition and is very overgrown.

Condition: Fair

Action: Survey and schedule

Map 3

NS 98 NW **NS 911 890**
KENNETPANS, designed landscape
Designed landscape identified from OS 1st edition 6" County Series map.

NS 98 NW **NS 905 892**
KENNETPANS, cropmark
Linear crop mark from NS 9050 8925 north west for 150 metres, seen on 1946 aerial photographs. The 1st ed OS map shows a drainage channel from Inch of Ferrytown at this location.
B56 3291-2 10/5/46.

NS 98 NW **NS 9050 8925**
KENNETPANS, building
Rectangular structure with central circular hollow seen on 1946 aerial photographs. The 1st ed OS map shows a sluice at this approximate location.
B56 3387-8 10/5/46.

Please note that the following sites are not shown on a plan.

NS 89 SE **NS 8900 9006**
DUNMORE HOME FARM, pier
Date visited: 22/2/96
The remains of a pier are located on the rivers edge, south of Dunmore Home Farm. A course of stones, c 1m - 2m wide, runs from the grassy tree-lined river bank through mud flats into the Forth. The remains of the pier measure c 50m long and is c 3m high at its highest point. The pier is slightly curved. It is disused and has been allowed to fall into disrepair.
Condition: Poor
Action: Survey

NS 88 NE **NS 8932 8972**
DUNMORE, wooden posts
Date visited: 22/2/96
The posts are located c 300m north of Dunmore and are visible at low tide on the mud flats. There are two rows of posts c 20m long and c 1.5m apart. The tallest posts are c 0.50m long. They may be the remains of a walkway which has now become very rotten.
Condition: Poor
Action: Survey

NS 88 NE **NS 8930 8953**
DUNMORE, sluice
Date visited: 21/2/96
The sluice is located immediately to the west of Dunmore harbour. The site is marked on 1st edition maps. It consists of a circular stone structure, c 6m in diameter, with gently sloping sides and outflow pipes on the east and west sides.
Condition: Good
Action: Monitor

Map 3

NS 88 NE 47

NS 892 895

DUNMORE, cultivation remains

Date visited: 21/2/96

These lie in a cultivated field immediately north-east of Dunmore village, c 50m from the west end of Dunmore harbour. There is nothing visible on the ground.

Condition: Unknown

Action: Nil

NS 88 NE 43

NS 893 895

DUNMORE, harbour

Date visited: 21/2/96

The harbour is situated at the northern end of Dunmore village. It consists of a stone pier, c 15m by 2m, which has steps down to the water at its northern end. The harbour runs in an east-west direction and appears to have been built within a natural inlet in the river. The pier lies at the west end of the harbour and the east end consists of a stone wall topped by green iron railings. There is some cracking and weathering of stone and the pier has become slightly overgrown.

Condition: Fair

Action: Monitor

NS 88 NE

NS 893 894

DUNMORE VILLAGE, mid 19th century

Listed Building, Category B

Date visited: 21/2/96

The village is occupied and well maintained.

Condition: Good

Action: Nil

NS 88 NE

NS 8945 8945

DUNMORE, earthwork

Linear feature, from 8945 8945 to 8980 8835. A tree lined bank and ditch follow the course of the Forth and then turn inland along an inlet. Seen on 1946 aerial photographs.

B56 3388-9 10/5/46

NS 88 NE

NT 8993 8862

DUNMORE, earthwork

A semi-circular earthwork, part of river embankment, was seen on the 1946 aerial photograph. It may be part of 18th century improvements.

B56 3388-9 10/5/46.

South Bank

NS 98 NW

NS 903 881

AIRTH, cropmark

An old course of the burn, now canalised, was seen on the 1946 aerial photographs as a crop mark.

B56 3291-2 10/5/46.

NS 98 NW

NS 9041 8821

AIRTH, remains of wharf Date visited: 21/2/96

The site is located at the point where a burn flows into the Forth, c 1,500m mile north-east of Airth and 1,500m south-east of Dunmore village. The wharf is marked on the 1st edition maps and consists of a line of c 10 wooden posts running north-west to south-east and measures c 10m long. Two clusters of wooden posts are visible in the Forth. The first grouping consists of c 20 posts which lies in the river 15m from original line of posts. The second grouping lies further into river. The farmer at Dunmore Home Farm stated that during work in a field to the north of Airth village stones from a wall or road leading to this wharf were uncovered. The farmer called this site the old James III harbour.

Condition: Poor

Action: Monitor

NS 98 NW

NS 920 870

HIGGIN'S NEUK, WW2 defences

Anti-aircraft gun emplacement seen on 1946 aerial photographs.

B56 3293-4 10/5/46.

NS 98 NW 59

NS 9253 8715

KINCARDINE BRIDGE, bridge

Date visited: 21/2/96

The bridge spans the Forth at Kincardine. There are no changes to the NMR description. A new bridge is under consideration because of the poor condition of the existing bridge.

Condition: Fair

Action: Nil

NS 98 NW

NS 9248 8521

MUIRDYKE BURN, wooden posts

Date visited: 21/2/96

The site is located at the mouth of the Muirdyke Burn. There are two lines of wooden posts. One line lies c 45m from the coast edge, starting at Muirdyke Burn and extending for c 100m. The other line lies c 10m from the coast edge and extends for c 10m with a further few posts situated c 10m further on. Generally the posts rise to a height of 0.15-0.20m. The wood is severely rotted.

Condition: Poor

Action: Nil

Map 3

NS 98 NW

NS 9233 8512

MUIRDYKE BURN, wooden structure, sluice

Date visited: 21/2/96

The site is located in Muirdyke Burn. The site consists of a series of wooden piles and supports with a metal pipeline beneath. The end of the pipeline is covered by a hinged metal lid. Wooden posts which may be associated with this site are visible further down the burn towards the Forth. The wooden structure is located in the mud banks of the burn although a part of it is visible on more stable ground higher up the bank.

Condition: Poor

Action: Nil

NS 98 SW

NS 924 841

SPRINGFIELD, crop mark

Ovoid crop mark visible on 1946 aerial photographs.

B56 3042-3 10/5/46.

NS 98 SW 2

NS 9229 8407

ORCHARDHEAD, Laird's House, 17th century

Date visited: 21/2/96

This lairds dwelling was L-shaped and three storied. It was roofless by 1953. The house has been totally demolished and there are no visible remains. The ruins of this house were clearly visible on the 1946 aerial photographs, but on the 1988 aerial photographs all that could be seen were the parch marks of a building beneath a ploughed field.

B56 3042-3 10/5/46.

Condition: Destroyed

Action: Nil

NS 98 SW

NS 925 831

NEWTON MAINS FARM, cropmark

The 1st edition OS map shows that this is from a field boundary and track which have been ploughed out.

C279 081-083 7/6/88.

NS 98 SW

NS 933 828

GRANGEMOUTH HARBOUR, ship wreck

Remains of a ship hull can be seen in mud on the 1947 aerial photographs. This was not noted by the survey team.

B136 4044-5 22/6/47.

Condition: Unknown

Action: Re-visit

NS 98 SW

NS 933 826

GRANGEMOUTH HARBOUR, swing bridge, 20th century

Listed Building, Category B

Constructed in 1906, only one of two surviving in Scotland. This was not visited by the survey team.

Map 3

NS 98 SW 7

NS 93 82

GRANGEMOUTH HARBOUR AND DOCKS

Date visited: 21/2/96

Grangemouth harbour and docks consists of an Eastern Channel, Western Channel, Grange Dock and Carron Dock, in addition to oil depots at the north-east end. Numerous warehouses are situated throughout area.

Condition: Good

Action: Nil

NS 98 SE 11

NS 9625 8141

KINNEIL KERSE, midden: shell

Date visited: 20/2/96

A shell midden was found in 1928 along with pieces of antler. There was no trace of the midden in 1954. The site was located north of the man-made sea barrier to the north-east of the sewage works and west of a refuse dump, in between Bo'ness and Grangemouth. The site appears to be located in mud flats which are only visible at low tide. No trace of the midden was found during the survey.

Condition: Unknown

Action: Monitor

Map 4

South Bank

NS 98 SE 56

NS 9965 8156

BO'NESS, 23 SEAVIEW PLACE, house

Date visited: 20/2/96

The house appears to be the site of a garage, D Haston & Son Ltd. A modern garage showroom/shop has been built onto the front of the original house with petrol pumps in forecourt. Presumably this was once listed.

Condition: Good

Action: Check listing status

NS 98 SE

NS 999 819

BO'NESS, UNION STREET, harbour, 18th century

Listed Building, Category C(s)

The harbour piers are late 18th century, the harbour was rebuilt in 1881.

NT 08 SW 101

NT 0015 8185

BO'NESS, dock

Date visited: 20/2/96

The disused dock and associated lock have been drained and the mud level in the bottom is 4m - 5m below the edge of the dock. From the 1st edition OS map it is clear that the dock was built on reclaimed land since 1865. A railway runs along the southern edge of the dock.

Condition: Fair

Action: Nil

NT 08 SW

NT 0046 8205

BO'NESS, circular brick structure, WW2

Date visited: 20/2/96

The structure is situated about half way along the coastal path in a landscaped area between Bo'ness disused dock and Bo'ness Saw Mill. The circular brick structure is c 2.5m in diameter and is up to 1m high. Sections of broken brickwork lie around the immediate area indicating that the structure was once higher than 1m. It probably dates from the Second World War.

Condition: Poor

Action: Survey

NT 08 SW 98

NT 0105 8161

BO'NESS, SAW MILL

Date visited: 20/2/96

The site lies immediately to the west of Bo'ness Scrap Metal Works. The site is now used as a lorry and bus storage/parking area. It is a large brick building with a corrugated iron roof. This site is on land which has been reclaimed since the 1st edition OS map.

Condition: Fair

Action: Nil

Map 4

NT 08 SW 97

NT 0119 8165

BO'NESS, SCRAP METAL WORKS, scrap yard

Date visited: 20/2/96

This is situated to the west of the Old harbour, between the coast and Bridgeness Road. The scrap yard is now called Braemar Alloys Ltd. This is a complex of three structures, two metal and one concrete and stone. This site is on land which has been reclaimed since the 1st edition OS map.

Condition: Good

Action: Nil

NT 08 SW 75

NT 0147 8170

BO'NESS, UNION STREET, harbour

Date visited: 20/2/96

This is located on Bridgeness headland directly to the north of Victoria Saw Mills. The harbour has been filled in and the area is now wasteland. Remains of wooden pier piles, concrete blocks, rubble and large stones which may have formed part of the harbour walls and sea walls are visible. Debris, which includes cables and masonry, lies in the in-filled area. A large concrete block, possibly the base for a harbour crane, is still visible.

Condition: Poor

Action: Survey

NT 08 SW 96

NT 015 815

BO'NESS, VICTORIA SAWMILLS, sawmills

Date visited: 20/2/96

This site lies north of Bridgeness Road within Victoria Mills Industrial Estate, West Bo'ness. The industrial complex contains a variety of structures, some red brick and some wood. The original stone facade with 'Vitoria Saw Mills' incised on it is still intact. Some of the buildings may be disused. Some of the 19th century structures still survive and are in use.

Condition: Good

Action: Monitor

NT 08 SW

NT 024 810

CARRIDEN HOUSE, designed landscape

A broad strip of woodland extends along the coast is part of the Carriden House estate seen in the 1st edition OS map and on 1988 aerial photographs.

C279 109-110 7/6/88.

NT 08 SW 87

NT 026 808

CARRIDEN HOUSE, ice-house

Date visited: 19/2/96

This subterranean ice-house is 10 1/2 feet in diameter and 16 feet deep. The building is situated near the top of a steep tree covered slope 100m north-east of Carriden House. The doorway of the building has been partially bricked up but otherwise there are no changes to the NMRS description.

Condition: Fair

Action: Monitor

Map 4

NT 08 SW 7

NT 0255 8078

CARRIDEN, Roman, fort
Scheduled Ancient Monument (2836)

Date visited: 19/2/96

The fort is located partly in a field east of Carriden House and in Carriden House gardens c 80m from the coast edge on the top of the raised beach. A fort was seen on aerial photographs in 1945. Trial trenches confirmed its presence and Roman pottery has been found here in the past. No remains are visible on the ground and the field is under cultivation. This site is not threatened by coastal erosion.

Condition: Unknown

Action: Monitor

NT 08 SW 11

NT 0281 8076

STACKS FARM, CARRIDEN Roman, altar

Date visited: 19/2/96

The altar was found at the edge of the same field in which Carriden Roman fort is located. The field is at present under cultivation and nothing of significance was found in the area during the survey.

Condition: Unknown

Action: Nil

NT 08 SW 31

NT 029 806

CARRIDEN, field-system

Date visited: 19/2/96

The field system is located to the east of Carriden Fort. The field has been recently ploughed and nothing is visible on the ground.

Condition: Unknown

Action: Nil

NT 08 SW 21

NT 032 807

CARRAS GATE, promontory fort
Scheduled Ancient Monument (within area 2836)

Date visited: 19/2/96

Carras Gate fort was seen on aerial photographs. It was thought to be a small promontory fort defended by at least two ditches. It is located on a promontory at the east end of the field in which Carriden Roman fort is located, c 100m inland. The area is under cultivation and there is nothing to be seen on the ground.

Condition: Unknown

Action: Monitor

NT 08 SW 23

NT 0351 8059

STACKS, promontory fort, Roman
Scheduled Ancient Monument (4145)

Date visited: 19/2/96

The fort has been located from aerial photographs to the west of Stacks cottage, c 100m inland. There are no visible remains with perhaps the exception of a small ditch running round the outer edge of the promontory, c 15m wide.

Condition: Unknown

Action: Monitor

Map 4

See insert Map 14

NT 07 NE

NT 0688 7948

HOPETOWN HOUSE ESTATE, stone & wood pontoon

Date visited: 19/2/96

This structure lies below MHW. It is an old stone and wood pontoon c 15m long with large eroded iron chain at its southern end.

Condition: Poor

Action: Nil

NT 07 NE

NT 089 790

HOPETOWN HOUSE ESTATE, designed landscape

Inventory of gardens and designed landscapes in Scotland Vol 5 112-120.

Map 5

NT 07 NE 28

NT 0799 7931

HOPETOUN HOUSE ESTATE, NETHERMILL BRIDGE, bridge

Listed Building, Category C

Date visited: 19/2/96

The bridge spans Midhope Burn within the grounds of Hopetoun House estate.

This is a solid stone bridge c 4m wide.

Condition: Good

Action: Monitor

NT 07 NE

NT 095 791

SOCIETY POINT, parch mark

Rectangular parch marks are seen on the 1988 aerial photographs, may represent the remains of demolished buildings. The 1st edition OS map shows the location of an 'old quarry' just west of this point which it may relate to.

C279 110-113 7/6/88.

Condition: Unknown

Action: Nil

NT 07 NE 10

NT 0965 7899

WINDMILL KNOWE, Windmill; Roman Watching Tower

Date visited: 19/2/96

The sites were apparently located on a ridge called Windmill Knowe within Hopetoun House estate. There are no visible remains on this ridge of either a windmill or tower. Alterations during landscaping works on this knoll may have removed any remains.

Condition: Unknown

Action: Nil

NT 07 NE

NT 097 790

SOCIETY POINT, SOCIETY HOUSE, 18th century

Listed Building, Category B

This site was not visited as it was not on the NMRS.

NT 07 NE

NT 0995 7896

SOCIETY POINT, remains of buildings

Date visited: 19/2/96

The buildings are situated c 200m east of Society Point, c 10m south of the sea wall beside the road. The buildings are shown on the 1st edition OS map. Two houses and a coal shed survive. Only the southern wall of the southern house remains intact while the other house stands to a height of c 3m. The coal shed is still relatively intact with a roof.

Condition: Fair

Action: Monitor

NT 17 NW

NT 1003 7888

SOCIETY POINT, OLD EAST GATE LODGE, 19th century

Listed Building, Category B

Early 19th century.

Map 5

NT 17 NW 3

NT 1008 7898

SOCIETY POINT, long cists

Date visited: 19/2/96

Several long cists were found in 1876 without grave goods. The site was situated on the rocky promontory of Society Point. The top of the Point now has four concrete blocks sunk into ground. The largest block measures c 2m by 2m and three others c 1m by 1m. These probably relate to WW2. The site has been disturbed by rabbit burrows.

Condition: Fair

Action: Monitor

NT 17 NW 181

NT 1200 7870

PORT EDGAR HARBOUR

Date visited: 18/2/96

This is a large working harbour and marina within stone walls which are well maintained.

Condition: Good

Action: Nil

NT 17 NW 181.1

NT 121 787

PORT EDGAR HARBOUR, ROPE-SPLICING TABLE

Date visited: 18/2/96

This feature was not identified during this survey and there is no further information available.

Condition: Unknown

Action: Monitor

NT 17 NW 181.2

NT 121 786

PORT EDGAR HARBOUR, capstan & slipway

Date visited: 18/2/96

No further information.

Condition: Unknown

Action: Monitor

NT 17 NW 173

NT 1211 7898

PORT EDGAR HARBOUR, electrical crane

Date visited: 18/2/96

Situated on the east pontoon at Port Edgar, South Queensferry. This is a modern piece of machinery still in use.

Condition: Good

Action: Nil

NT 17 NW 171

NT 124 782

FORTH ROAD BRIDGE, Bridge

Date visited: 18/2/96

Built: 1958 - 64

Spans Forth from South Queensferry and North Queensferry.

Undergoing repairs.

Condition: Good

Action: Nil

Map 5

See Insert Map 12

NT 17 NW 112

NT 1371 7836

QUEENSFERRY, HAWES INN, public house

Date visited: 18/2/96

Listed Building Category B

The building is situated below the Forth Rail Bridge at the east end of Queensferry Promenade. Hawes Inn is comprised of a three storey building at the east end and a long low single storey building at the west end of the complex. This is an on-going business and the buildings are well maintained.

Condition: Good

Action: Monitor

NT 17 NW 113

NT 1354 7829

QUEENSFERRY, EDINBURGH ROAD TWO BRIDGES PUB HOTEL

Listed Building Category B

Date visited: 18/2/96

This is a large stone building which is still used as a hotel but has, according to the owner of Newhalls Cottages, been recently taken over by Tennants breweries and is now called the Two Bridges Pub Hotel, previously known as Holst House Hotel.

Condition: Good

Action: Monitor

NT 17 NW 115

NT 1366 7833

QUEENSFERRY, EDINBURGH ROAD, HAWES GARAGE, garage

Listed Building Category C(s)

Date visited: 18/2/96

The garage is situated immediately west of Hawes Inn. There are two buildings built in L-shape plan. Certain modifications appear to have been carried out to turn buildings into business premises but the buildings appear to be well-maintained and in good condition.

Condition: Good

Action: Monitor

NT 17 NW 144

NT 1357 7828

QUEENSFERRY, NEWHALLS, EDINBURGH ROAD, NEWHALLS COTTAGE, house

Date visited: 18/2/96

Newhalls Cottage is an occupied building which has, according to the present owner, been greatly modified over the years. He states the removal of a stable block and the heightening of a roof as examples and gives the house a date of c 1816.

Condition: Good

Action: Nil

NT 17 NW 145

NT 1361 7831

QUEENSFERRY, NEWHALLS, EDINBURGH ROAD, BRIDGE HOUSE, house

Listed Building Category C(S)

Date visited: 18/2/96

Bridge House is a modernised building which appears to have been converted into flats and recently harled.

Condition: Good

Action: Monitor

Map 5

NT 17 NW 172

NT 135 786

QUEENSFERRY, HAWES PIER, pier

Listed Building Category B

Date visited: 18/2/96

The pier is situated at the east end of Queensferry Promenade. The stone pier is in good condition and used by the RNLI.

Condition: Good

Action: Monitor

NT 17 NW 172.1

NT 1358 7865

QUEENSFERRY, HAWES PIER, WHITE LIGHT, beacon

Date Visited: 18/2/96

No further information.

Condition: Unknown

Action: Monitor

NT 17 NW 111

NT 1368 7839

SOUTH QUEENSFERRY, HAWES PIER, lighthouse

Listed Building Category B

Date visited: 18/2/96

The lighthouse has been built at the southern end of Hawes Pier and is a six sided sandstone structure, c 10m high. The sandstone is very weathered.

Condition: Fair

Action: Monitor

NT 17 NW 70

NT 135 795

FORTH RAIL BRIDGE

Listed Building Category A

Date visited: 18/2/96

Twin track steel railway bridge 2.5km long and 47m above MHW. Built in 1882-90. Spans the Firth of Forth between South and North Queensferry. It was constructed just after the Tay Bridge disaster and so safety was a great consideration.

Condition: Good

Action: Monitor

NT 17 NW 9

NT 1357 7956

INCH GARVIE, fort, 17th century

Not visited

Inchgarvie was defended by the Royalists against Cromwell in the Civil War. It had many guns mounted on it. The remains of a fort were described as being in poor condition in 1955 with modern brickwork having been incorporated into the structure during the past two World Wars. The average height of the walls was 4.5m.

Dickson 1899 Inchgarvie, pp 3- 31

Map 5

NT 17 NW 10

NT 1368 7951

INCH GARVIE, 16th century castle, anti-aircraft battery

Not Visited

A fort was built on the island in 1513 by James IV. It was subsequently used as a state prison until the purchase of the Bass Rock in 1671 (Dickson 1899,). During the Civil wars it was occupied by Royalist troops. It was repaired and mounted with canon in the Napoleonic war. By 1854 (Name Book) the fortifications were described as ruinous. These remains were incorporated into the modern defensive works of the 2WW. The anti-aircraft battery can be seen on the 1947 aerial photographs.

B136 4010-11 22/6/47.

NT 17 NW 13

NT 1371 7950

INCH GARVIE, battery

Not visited

Occupies the highest point of the island. The walls of the battery have been reduced in height. It was occupied by Royalist forces along with NT 17 NW 10 and 9 above.

NT 17 NW 49

NT 1443 7868

DALMENY HOUSE, LONG CRAIG GATELODGE, lodge

Listed Building Category C(S)

Date visited: 17/2/96

Early 19th century house in neo-Tudor style. This is an occupied two storied stone house with small garden areas to the west and north.

Condition: Good

Action: Monitor

NT 17 NE 73

NT 1534 7933

ST MARGARET'S WELL, well

This spring well was thought to be names after Queen Margaret. This was too far inland and was not visited during the survey.

NT 17 NE

NT 156 793

FISHERS COTTAGE, circular concrete structures, 2WW

Date visited: 17/2/96

The structures lie c 200-300m west of Earl Cairnie on same high promontory. Two of the structures are circular and consist of a small room at ground floor level with a circular open platform above which is surrounded by iron railings. The structures measure c 5m in diameter with a height of c 4m. In addition there is a rectangular structure which contains two small rooms at ground level with a middle entrance. In one of the rooms is a circular stone c 1m by 1m and 0.25m thick which rests on a wooden stand. These structures probably relate to 2WW defences. The first is probably a gun emplacement.

Condition: Poor

Action: Monitor

NT 17 NE

NT 1573 7954

HOUND POINT, wooden posts, possible pier

Date visited: 17/2/96

The posts are situated immediately west of Hound Point at the extreme east end of Peatdraught Bay. There are two rows of wooden posts c 3m apart, running north-south. The tallest post is c 4m high with an average diameter of c 0.25m. The wood is in a severely rotted and weathered condition. These are probably the remains of a wooden pier.

Condition: Poor

Action: Survey

NT 17 NE 70

NT 1581 7930

HOUND POINT BATTERY, 20th century

Date visited: 17/2/96

Armed 1914, disarmed 1916. Concrete structures, two circular and one rectangular. Circular structures consist of small room at ground level, with iron railed circular platform above. The rectangular structure consists of two small rooms with middle entrance. Circular stone 1m diameter 0.25m thick resting on wooden stand. The site is overgrown, the concrete is weathering, and the iron is corroding.

Condition: Poor

Action: Survey

NT 17 NE 9

NT 1583 7930

DALMENY PARK, long cist, 6th century AD

Date visited: 17/2/96

A cist was found in 1915 which contained beads possibly of Anglian date. This site is at least 100m from the coast edge.

Condition: Destroyed

Action: Monitor

NT 17 NE

NT 168 780

DALMENY designed landscape

Inventory of gardens and designed landscapes in Scotland Vol 5, 55-61.

NT 17 NE

NT 1669 7865

BARNBOUGLE CASTLE, concrete blocks, 2WW

Date visited: 17/2/96

These blocks lie against the coastal bank c 400m west of Barnbougale Castle. There are around a dozen blocks, all c 3.5m by 2m, laid in an east-west line against the sandy beach bank. They appear to have been placed here fairly recently but may originally have been part of the coastal defences. They are now used to prevent further erosion of the bank and stop sand spreading onto Dalmeny House park land. Some of the blocks are broken or cracked.

Condition: Fair

Action: Nil

Map 5

NT 17 NE 6

NT 1686 7852

BARNBOUGLE CASTLE, castle, 17th century

Listed Building, Category B; Scheduled Ancient Monument

Date visited: 17/2/96

This Castle was originally built in the 17th century and was rebuilt in 1881. It is located on the coast edge on rocky promontory within Dalmeny House estate. There are no apparent changes to the NMRS description (1975).

Condition: Good

Action: Monitor

NT 17 NE 6.1

NT 168 785

BARNBOUGLE CASTLE, castle garden

No information on this site.

NT 17 NE 36

NT 1688 7854

BARNBOUGLE CASTLE, 'cup-markings'

Apparently there is a rock built into the sea wall which has a multitude of natural cup shape depressions varying in diameter from 0.01m to 0.04m. This was not visited because of the restricted access to the area.

Map 6

NT 17 NE

NT 1725 7791

LONG GREEN BEACH, wooden piles

Date visited: 17/2/96

The site lies at HWM on Long Green beach. It consists of two lines of wooden posts, one running north-south the other running east-west. Three large stones, all measuring c 1m by 1m, lie at the posts point of axis. The stones lie on the southern end of a wooden platform, c 3m by 1.5m and 0.40m high. The posts measure c 0.15m by 0.05m and c 0.15m high and are in a severely rotted state.

Condition: Poor

Action: Nil

NT 17 NE

NT 1770 7750

DALMENY POLICIES, 1-4 LONG GREEN, cottages

Listed Building Category C(s)

These consist of a row of mid to late 19th century cottages.

These are occupied and well maintained.

Condition: Good

Action: Nil

NT 17 NE

NT 1812 7746

EAGLE ROCK, line of stones

Date visited: 17/2/96

This broken line of stones runs east-west for c 400m within the public footpath which lies to the west of Eagle rock. The stones measure c 0.25 by 0.10m each and may mark an old path edge or boundary. It is possible, however, that they are natural. The stones are open to continuous human disturbance as the footpath is a well used one.

Condition: Fair

Action: Monitor

NT 17 NE 11

NT 1845 7743

EAGLE ROCK, rock carving

In Guardianship (90124)

Date visited: 17/2/96

Situated on a rocky outcrop on Dunmore beach. The figure is as described although the protective iron grill is no longer in place (NMR 1974) The figure is open to continuous weathering and possible human disturbance.

Condition: Poor

Action: Replace protective grill

NT 17 NE

NT 1880 7711

CRAMMOND, wooden posts

Date visited: 17/2/96

Located on Crammond beach immediately west of point where river Almond flows into Forth. A series of wooden posts placed at intervals of c 20 by 25m, running east/west along shore. The posts are visible for c 0.15-0.20m out of the sand and are in a very rotted condition. They were possibly used to tether boats.

Condition: Poor

Action: Survey

Map 6

NT 17 NE
CRAMOND, COBLE COTTAGE
Listed Building, Category C(s)
Cottage, early to mid 19th century.
This was not visited during the survey.

NT 1884 7706

See Insert Map 13

NT 17 NE 82

NT 189 770

CRAMOND harbour
Date Visited: 26/02/96
Small boats still use the River Almond at Cramond as a mooring point. The remains of timber posts at the mouth of the river on the west bank (NT 1885 7710) may be the remains of earlier moorings.
Condition: Good
Action: Nil

NT 17 NE 92

NT 1888 7692

CRAMOND chert flakes
Find spot reported in 1993
Date Visited : 26/02/96
There was no evidence on the ground at this find spot.
Condition : Unknown
Action : Monitor

NT 17 NE 61, 75, 79, 87, 89, 91.

(NT 180760)

CRAMOND Various sites
61 Medieval village
75 flints
79 chapel
87 excavations
89 trumpet brooch found
91 flints, possible kiln
Date visited: 26/02/96
This area is partially developed. It has clearly a high potential for prehistoric, Roman and later finds and the existence of a Roman fort at Cramond is well known. The area is back from the coastal edge and so is not strictly within the scope of this study. Yet it clearly has great potential and should be closely monitored.

NT 17 NE

NT 1922 7707

CRAMOND,
sea wall, 20th century.
Date visited: 26/02/96
A line of large erratic boulders were seen at the high tide mark forming a rough sea wall and preventing erosion of the bank.
Condition: Good
Action: Nil

Map 6

NT 17 NE 81

NT 193 769

CRAMOND, indeterminate remains.

Date visited: 26/02/96

Excavations in 1978 on the line of a pipeline discovered medieval and post-med features. There are now no visible remains of this site.

Condition unknown

Action: Monitor

NT 17 NE

NT 19 77

CRAMOND,

timber posts, 20th century.

Date visited: 26/02/96

A series of timber posts were visible in the bay east of Cramond. There were at least ten visible, of various sizes from 0.25m-0.70m in diameter. A concrete setting for the posts was visible in some cases. These are possibly part of the WW2 defences and may be the remains of a glider trap.

Condition: Fair

Action: Survey

NT 17 NE 83

NT 195 769

CRAMOND, indeterminate remains.

Date visited: 26/02/96

Location of excavations carried out in 1978. There are now no visible remains of this site.

Condition: unknown

Action: Monitor

NT 17 NE

NT 199 769 (centred)

Cropmarks visible in field on 1947 aerial photograph. There are no features here on the 1st edition OS map.

B19 6016-7, 22/6/47.

NT 28 SW 1

NT 2065 8056

INCHMICKERY, artillery fortifications

Scheduled Ancient Monument 3332

The whole island above MHWL is scheduled. The island was not visited during this survey. In 1899 Inchmickery was renowned for its 'valuable oyster-scalp which surrounds it' (Dickson 1899, 303) but this had become impoverished through over-dredging.

NT 27 NW 23

NT 209 770

MUIRHOUSE

Harbour, 18th century

Date visited: 26/02/96

Described by A Graham in 1971 as west pier with a double row of set boulders while the east is a belt of tumbled boulders. It is now in much the same ruinous condition.

Condition: Poor

Action: Survey

Map 6

NT 27 NW 28

NT 23 77

EDINBURGH, GRANTON HARBOUR

28. Railway Station

28.1 Middle Pier

28.2 Western Breakwater

28.3 East Breakwater

Date visited: 26/02/96

Granton Harbour is still in use and is well maintained. The south side of the western Harbour appears to be reclaimed by dumping waste material. There appears to be some recent dumping and erosion of this area.

Condition: Good

Action: Nil

NT 27 NW 29

NT 2365 7711

EDINBURGH, GRANTON SQUARE, hotel, bank, club.

Date visited: 26/02/96

This building is in use as a social club.

Condition: Good

Action: Nil

NT 27 NW 30

NT 2373 7709

EDINBURGH, GRANTON SQUARE, HMS CLAVERHOUSE

Date visited: 26/02/96

HMS Claverhouse was closed as a Naval Training Centre in 1994 and is still empty.

Condition: Fair

Action: Nil

NT 27 NW 48

NT 2387 7705

EDINBURGH, 152 LOWER GRANTON RD, Bakery and shop

Date visited: 23/02/96

This structure is still in use.

Condition: Good

Action: Nil

NT 27 NW 19

NT 240 770

EDINBURGH, WARDIE COTTAGES, houses

Date of Visit: 26/02/96

A row of brick-built two storey cottages. All houses were occupied and in a good state of repair.

Condition: Good

Action: Nil

NT 27 NW 10

NT 242 772

WARDIE

Breakwater, possibly Roman

Date visited: 26/02/96

A deposit of boulders noted by G S Maxwell was not visible on the shore at Wardie, however it was nearly high tide and they would probably be below the water line.

Condition: unknown

Action: Survey

Map 6

NT 27 NW 32

NT 2495 7699

EDINBURGH, CHAIN PIER INN, pier, public house

Date visited: 23/02/96

Still in use as a Public House.

Pier not visible to survey team.

Condition: Good

Action: Nil

NT 27 NE 81

NT 2536 7700

EDINBURGH,

NEWHAVEN MAIN ST POST OFFICE

Inscribed Stones

Date visited: 23/02/96

No inscribed stones were visible on or in the Post Office building. However an inscribed stone is set into the gable end of a new development 150m west of the Post Office in Auchinleck Court. The stone bears the date 1588 and has a carving of a ship and masons tools and inscriptions in English and Latin.

Condition: Fair

Action: Survey

NT 27 NE 76

NT 2543 7724

EDINBURGH, NEWHAVEN HARBOUR

Date visited: 23/02/96

76 Newhaven Harbour

76.1 Fishmarket

76.2 East Lighthouse - disused

76.3 West Lighthouse

Date visited: 23/02/96

Newhaven Harbour is a small harbour used mainly by pleasure craft. The harbour and breakwaters are well maintained, both lighthouses are upstanding and in good condition. The fishmarket is now split into two buildings, the southern half is now a Harry Ramsdens fish restaurant. The northern half appeared to be empty but may be used as a store.

Condition: Good

Action: Nil

NT 27 NE 14

NT 2548 7704

NEWHAVEN, Chapel, 16th century

Date visited: 23/02/96

Excavations took place here in 1972 when development of the site took place. There are now no visible remains of the chapel.

Condition: Unknown

Action: Monitor

NT 27 NE 117

NT 261 771

EDINBURGH, LEITH, mills

Date visited: 23/02/96 A modern complex still in use as a flour mill and store.

Condition: Good

Action: Nil

Map 6

NT 27 NE 57

NT 26 77

EDINBURGH, LEITH DOCKS

57.01 West Breakwater, Lighthouse

57.02 East Breakwater, Lighthouse

57.03 New Entrance Lock

57.04 Imperial Dock (Hydraulic crane and cabin Scheduled 3528)

57.05 Edinburgh Dock

57.06 Victoria Dock (Swingbridges Scheduled 3709, 3849)

57.07 West Breakwater

57.08 East Breakwater

Date visited: 23/02/96

The harbour at Leith is a large commercial port with a series of docks, dry docks, cranes, depots and stores. It is well maintained and the Victorian developments are still extant.

Victoria Dock lies in front of the new Scottish Office and is now out of use as a commercial dock.

Condition: Good

Action: Nil

Map 7

NT 27 NE 126

NT 265 770

EDINBURGH, LEITH, HENRY ROBB SHIPBUILDING YARD

Date visited: 23/02/96

A modern complex within Leith docks.

Condition:

Action: Nil

NT 27 NE 43

NT 26 77

EDINBURGH, LEITH DOCKS, Martello Tower

Scheduled (2418)

Date visited 23/02/96

Because of the security measures at Leith Docks it was not possible to view the Martello Tower at close quarters. However, it is still a prominent feature in the docks and appears to be in good condition.

Condition: Good

Action: Monitor

NT 27 NE

NT 2855 7655

SEAFIELD, pier footings

Date visited: 23/02/96

A series of wooden posts are visible above the water running north-south for approximately 80m and then turning to the north-west. Piles of associated rubble are also visible.

The wooden posts appeared to be rotting away and the piles of rubble may be where other wooden posts have been pulled out.

Condition: Poor

Action: Survey

NT 27 NE 114

NT 288 759

EDINBURGH, SEAFIELD SEWAGE WORKS

20th century

Date visited: 23/02/96

The sewage works are still in use.

Condition: Good

Action: Nil

NT 27 NE 19

NT 297 750

'FRIGGATE MUIR', barrow, prehistoric

Date visited: 23/02/96

Three cists were found in 1821 under a tumulus of sand in this approximate location. There is no sign of cists at present in this area.

Condition: unknown

Action: Monitor

NT 37 SW

NT 3050 7440

PORTOBELLO, Figgate Burn

Date visited: 23/02/96

Sherds of earthenware were noted in the Figgate Burn as it meandered across Portobello Beach. They are of a type produced at the Thistle Pottery at the turn of the century. They may be wasters dumped into the sea.

Condition: Unknown

Action: Monitor

Map 7

NT 37 SW

NT 3045 7432

PORTOBELLO BEACH, Wall

Date visited: 23/02/96

Two stone built walls are visible on Portobello Beach 20m east of the Figgate Burn. Both walls are 1.20m wide and have a rubble interior and dressed facing stones. One wall is approximately 10m long, running NW -SE. Only one course is visible, the rest, if any, is obscured by sand. The other wall lies 6m to the east. It is 6m long and is curvilinear in plan. Again only one course is visible.

Condition: Fair

Action: Survey

NT 37 SW 172

NT 3045 7425

PORTOBELLO, THISTLE POTTERY, post-medieval

Scheduled Ancient Monument 3317

Listed Building Category B

Date visited: 23/02/96

172.1 Two bottle-kilns dated 1906 and 1909 are the only visible remains of the Thistle Pottery. They have recently been restored and the flues and doorways blocked up with bricks.

Condition: Good

Action: Monitor

NT 37 SW

NT 306 741

PORTOBELLO WARD, 16-18 PROMENADE, houses

Listed Building Category B

NT 37 SW

NT 308 740

PORTOBELLO WARD, 44 PROMENADE, house

Listed Building Category B

NT 37 SW

NT 3212 7342

JOPPA, salt pans

Rectangular rock cut feature 15m by 10m in foreshore rocks below Joppa Pans House. Also an associated channel, possibly rock cut, utilising a natural fissure, which leads straight to the sea. The house may be contemporary.

NT 37 SW 30

NT 3257 7322

MAGDALEN BRIDGE, PORTOBELLO, cists, urns, bronze razor

Date visited: 23/02/96

In 1881 during sand extraction works, 7 cinerary urns all in cists were found. Other cists with grave goods were also found. The ground was said to be not more than 14 feet above HWM and was in 1953 was faced by heavy stones. This area is built-up and nothing could be seen of any cists.

Condition: Probably destroyed

Action: Monitor

Map 7

NT 37 SW 156

NT 3344 7305

MUSSELBURGH, FISHERROW HARBOUR, 17th century

Listed Building Category B

Date visited: 22/02/96

Harbour, 17th century, rebuilt after 1806, west pier c 1850. This harbour is still in use and is in a good state of repair.

Condition: Good

Action: Nil

NT 37 SW 151

NT 3366 7296

MUSSELBURGH, 2 BUSH TERRACE, house

Listed Building Category C(s)

Date visited: 22/02/96

Early to mid 19th century. A single storey cottage still occupied and in good repair.

Condition: Good

Action: Nil

NT 37 SW

NT 336 729

MUSSELBURGH, 97 NEW STREET, villa

Listed Building Category C(s)

Late 18th century villa

NT 37 SW 154

NT 3450 7304

MUSSELBURGH, NEWFIELD

Stores

Date visited: 22/02/96

Three stone and brick built structures on the west bank of the River Esk. The most southerly structure is a single storey low building, it has a new pan-tiled roof and new windows. This building is in use.

The central structure was a larger single storey building, the windows were blocked up and the pan-tile roof was in a poor state of repair.

The northern structure was a stone built structure built against the boundary wall of Newfield playing fields. This was in a poor state of repair with large holes in the roof.

Condition: Poor

Action: Survey

NT 37 SW

NT 3450 7307

MUSSELBURGH, FISHERROW,

shelter, 20th century

Date visited: 22/02/96

A concrete, domed, semi-subterranean structure lies between the sports pavilion and the stores (NT 37 SW 154) on the west bank of the River Esk. It has a blocked up door on the east side and a brick wall either side of this entrance. It stands approximately 2m high and is grass covered. It is probably part of the WW2 defences.

Condition: Fair

Action: Survey

Map 7

NT 37 SW

NT 344 732

WW2 Slit trench visible on 1946 aerial photographs.

B58 7172-7163, 15/4/46.

NT 37 SW 174

NT 345 733

MUSSELBURGH HARBOUR, harbour

Date visited: 22/02/96

The site of Musselburgh Harbour is now on the edge of a playing field. There is no sign of a harbour here.

Condition: Unknown

Action: Nil

NT 37 SE

NT 364 733

MUSSELBURGH, WEST PANS, pottery, 18th century.

Date visited : 22/02/96

An excavation took place in 1990(?) and discovered the remains of an 18th century pottery kiln. The site is now under a modern house and garden.

Condition: Unknown

Action: Monitor

NT 37 SE 83

NT 372 737

MORRISON'S HAVEN, village

Date visited: 22/02/96

The village at Morrison's Haven is marked on Adair's map of 1682, and a weekly market and yearly fair were authorised in 1701. By 1853 the Ordnance Survey Map shows only a saw mill at the harbour and a school and brick and tile works inland. The two storey crow stepped gabled house described by Graham in 1964 is no longer visible. However the ruins of a substantial stone built building do exist in the gardens of the modern bungalows to the south of the new road (NT 37 73). All four walls survive and the west wall survives to gable height but is not crow stepped .

Condition: Poor

Action: Survey

NT 37 SE 23

NT 3722 7376

MORRISON'S HAVEN, fort

Date visited: 22/02/96

The site of the fort lies beneath the new road. No visible remains.

Condition: probably destroyed

Action: Nil

NT 37 SE

NT 3720 7380

MUSSELBURGH, mine workings

A circular domed building constructed from concrete approximately 200m north-east of the mining museum on the north side of the new road. Standing 3m above ground and at least the same below, the concrete walls are 0.70m thick and the building is 5m in diameter. The doorway is to the south west and is fitted with an iron gate, internal fittings include an iron pulley system hanging from the roof and a metal floor. There are external iron fittings on the roof.

The building may be associated with the mine workings and is no longer in use, plants are growing out of the roof, modern rubbish is on the floor, and there appears to be a resident population of pigeons.

Condition: Fair

Action: Survey

Map 8

NT 37 SE12

NT 372 738

MORRISONS HAVEN, harbour and village, 16th century.

Date visited: 22/02/96

The site of Morrisons Haven now lies almost wholly under reclaimed land. Two sections of the harbour wall are however still visible. One section lies within a hollow in the reclaimed land and consists of a 30m section of walling running approximately NW-SE. The pier has dressed facing stones with pale grey mortar. The visible section stands 0.70m high and is 2.20m wide. Both ends and the northern side are obscured by earth banks. A second section is visible on the shore and consists of rounded boulders standing approximately 1m high and 2m wide and 15m long. There is extensive damage by the sea and the north end of the pier is little more than a line of tumbled boulders.

These remains appear to be the west breakwater of Morrisons Haven as they correspond to the location on the 1853 Ordnance Survey Map.

Condition: Poor

Action: Survey

NT 37 SE

NT 3710 7385

MUSSELBURGH, concrete structure, 20th century

Date visited: 22/02/96

A solid circular concrete structure 6m in diameter and 1m high sits on the beach at the site of Morrisons Haven 15m west of the harbour wall (NT 37 SE 12). It may have a WW2 defence use. The sea is eroding the bottom third of this feature.

Condition: Poor

Action: Survey

See Insert Map 15

NT 37 NE 4

NT 394 754

COCKENZIE GENERATING STATION, 20th century

Date visited: 22/02/96

The power station is still in use.

Condition: Good

Action: Nil

NT 37 NE 3

NT 3977 7563

COCKENZIE HARBOUR

Listed Building Category C(s)

Date visited: 22/02/96

Earlier harbour remains incorporated into design by Robert Stevenson, 1835.

This is still in use as a harbour and it is generally in good condition and well maintained. A section of early stone walling can be seen.

Condition: Good

Action: Survey

Map 8

NT 37 NE 3.1

NT 3986 7569

COCKENZIE HARBOUR, boatyard

Date visited: 22/02/96

On the east side of Cockenzie Harbour a building of rough stone construction approximately 17m x 5m was seen. The north 10m has been substantially rebuilt in brick and is now a 'Fresh Fish Centre'. The rest of the building appears to be a store.

Condition: Good

Action: Monitor

NT 37 NE

NT 3981 7571

COCKENZIE, HARBOUR, possible pan house remains

Date visited: 22/02/96

A dressed stone wall is incorporated into the east end of Cockenzie Harbour and extends to the north. It lies approximately 20m west of the salt pans and therefore this may be the remains of a pan house. A stairway access to the shore has been built through the wall and the sea is eroding the west section of it.

Condition: Poor

Action: Survey

NT 37 NE 6

NT 398 757

COCKENZIE, Waggon-Way, 18th century

Date visited: 22/02/96

This was the track of the first railway in Scotland, opened in 1722. The track itself no longer remains in the area of the harbour.

Condition: possibly destroyed

Action: survey

NT 37 NE 1

NT 398 757

COCKENZIE, salt pans, post-medieval

Date visited: 22/02/96

The salt pans at Cockenzie were established in 1630 by the 3rd Earl of Winton. From an original twelve there were 10 in 1790 and six in 1840. The remains of three of these are visible today, the remains of the others presumably lie under the Social Club which has been constructed on reclaimed land.

Salt Pan 1 - an oval rock cut hollow sloping slightly from the west to the east and now filled with sand and rocks. Two channels lead from the hollow to the sea. One runs north for approximately 20m, the other runs NE - SW for 40m, half way along the channel is a carved stone forming a cap over the channel.

Salt Pan 2 - lying 20m west of Salt Pan 1, a rock cut channel filled with angular rubble and used for a sewage outflow pipe, this may be an earlier channel re-used. The settling pool may lie to the south under a soil dump where land has been built up.

Salt Pan 3 - a sub-circular rock cut hollow approximately 8m in diameter with a channel (3m long x 1.4m wide) leading from the north side to the sea, a fragment of iron pipe lay in the channel.

The salt pans showed signs of being water worn by the sea.

Condition: Fair

Action: Survey

Map 8

NT 37 NE 2

NT 3999 7565

COCKENZIE HOUSE, 17th century

Listed Building Category A

Date visited: 22/02/96.

It is as described in the NMRS. It is now in use as a private nursing home.

Condition: Good

Action: Nil

NT 47 NW

NT 4001 7580

PRESTONPANS, Boundary Wall

A wall of roughly dressed sandstone pointed with pale grey mortar 1.40m high and 0.80m thick. The wall curves to form two fingers which seem to define the back gardens of the properties on the High Street. Both walls are damaged at the north end and blocks of stone from the wall lie on the pathway in front of them. Modern boundary fences are placed on top of the west wall. The areas they define are long and thin and may respect medieval plot boundaries.

NT 47 NW

NT 4010 7580

PRESTONPANS, Sea Wall

Two concrete walls at right angles to each other on the rocky foreshore at Prestonpans. One wall leads from the promenade to the shore the other runs parallel to the shore and fills in the gaps between natural rocky outcrops. The rocks drop off sharply to the north of the wall.

NT 47 NW 42

NT 4020 7577

PORT SETON, CO-OPERATIVE STORE

Date visited: 22/02/96

This building is now an apartment block.

Condition: Good

Action: Nil

NT 47 NW

NT 403 757

PORT SETON, SETONFIELD, MANSE LANE

Listed Building Category C(s)

Former manse, of about 1838. This is rubble built and has two storeys.

NT 47 NW

NT 403 758

PORT SETON, WEMYSS PLACE, terrace

Listed Building Category B

Late gothic style terrace block of 1882 (nos 1-13 odd and even).

NT 47 NW 18

NT 404 759

PORT SETON, harbour

Date visited: 22/02/96

The existing harbour was built 1879-80 and consists of an east and west breakwater and a central pier forming two docks. No remains of the earlier harbour are visible. Port Seton harbour is still in use by small pleasure craft and fishing boats and is well maintained. The south wall has been recently refurbished and the SW corner shows some evidence of erosion and attempts to combat this by using stone filled wire cages. The south edge of the harbour is now a carpark and benches have been placed along the harbour wall.

Condition: Fair

Action: Survey

NT 47 NW

NT 4075 7595

PORT SETON, sea wall

Date visited 22/02/96

The sea wall below the car park at the east end of Port Seton is constructed from WW2 anti-tank blocks. These blocks are made from concrete and are 1.5m x 1.2m x 1.2m, some have a smooth finish others are corrugated

Condition: Good

Action: Survey

NT 47 NW

NT 4080 7595

PORT SETON, swimming pool

Date visited: 22/02/96

On a small promontory at the east end of Port Seton are the remains of the outdoor swimming pool. The building is in the process of being demolished and the pool area itself is filled in with demolition debris. The north and west walls were upstanding and were of brick and concrete construction, the north wall had four tiers of seats overlooking the pool area.

A new indoor pool now exists at Seton Sands Caravan Park.

The library that was opposite the outdoor swimming pool has also been demolished.

Condition: Poor

Action: Survey

NT 47 NW

NT 4200 7590

PORT SETON, sea wall

Date visited: 22/02/96

A line of railway sleepers set upright to form a barrier runs at the back of Seton Sands opposite the Seton Sands Caravan Park. A low concrete barrier runs parallel to this approximately 2.20m in front of it. Both barriers are being covered in sand.

Both barriers may have been used to prevent erosion and particularly to keep the sand in place as a tourist facility and attraction.

Condition: Good

Action: Nil

Map 8

NT 47 NW 14

NT 4243 7583

LONGNIDDRY, cist

Date visited: 22/02/96

A short cist was found in 1917 when the golf course was being constructed. This site is still within the golf course.

Condition: Unknown

Action: Monitor

NT 47 NW 13

NT 428 759

LONGNIDDRY, cist

Date visited: 22/02/96

A short cist was found in 1917 when the golf course was being constructed. This site is still within the golf course.

Condition: Unknown

Action: Monitor

NT 47 NW

NT 428 763

SETON SANDS, hoard

Terrets (two), spiral finger ring, plain finger ring, found about one foot below surface of the black sand, over an area of roughly 50 metres diameter. Interpreted as Iron Age hoard. Information from Alison Sheridan, NMS.

NT 47 NW

NT 430 761

LONGNIDDRY, WW2 Defences

Date visited: 22/02/96

These consist of a double row of concrete blocks running parallel to the shore at Longniddry Bents. The blocks run for approximately 1km through the dunes at approximately 50m distance from the shore. They are of cast, smooth, reinforced concrete.

At NT 4330 7635 the concrete blocks appear on the shore running approximately north-south. The ones in the sea have been broken up and are little more than piles of concrete rubble, as they run inland they become obscured by the sand dunes and grass. The anti-tank blocks are visible along the shoreline on 1946 aerial photographs extending from NT 4145 7590 to 4340 7670.

B58 7176-7, 15/4/46.

Condition: Fair

Action: Survey

NT 47 NW

NT 4398 7693 to 4497 7899

LONGNIDDRY, WW2 Defences.

Double row of WW2 anti-tank blocks along coastal road observed from 1946 aerial photographs.

B108 5233-6, 15/4/46.

NT 47 NW 7

NT 4421 7699

LONGNIDDRY GOLF COURSE, cinerary urns, beaker cists.

These features were excavated in 1925-7 and there were further finds in 1944 and 1952-3. The area is now within the grounds of a private house and was not visited during this survey.

Map 8

NT 47 NW 38

NT 4424 7700

FOUR WINDS, LONGNIDDRY, long cist cemetery

Excavations in 1989 discovered a long cist cemetery. It now lies beneath a house extension.

Condition: Destroyed

Action: Monitor

NT 47 NW

NT 442 770

LONGNIDDRY, LYARS ROAD, WOODBURN, house

Listed Building, Category C(s)

Arts and Crafts style villa of around 1920.

NT 47 NW

NT 4400 7780

LONGNIDDRY, WW2 defences

Date visited: 22/02/96

On Ferny Ness headland a double row of concrete blocks running south to Longniddry. The blocks are set corner to corner and are of cast concrete with a corrugated finish.

Condition: Fair

Action: Survey

NT 47 NW

NT 4480 7835

GOSFORD, culvert, post-medieval

Date 20/02/96

A dressed stone built, mortar pointed culvert, controlling the Redhouse Burn as it passes under the main road. The culvert is approximately 25m long, 1.3m high and 1.3m wide externally, the interior is 0.70m wide. It is probably part of the Gosford estate improvement works.

Condition: Good

Action: Nil

NT 47 NW

NT 449 786

GOSFORD NORTH LODGE, lodges, gate piers, sea wall

Listed Building Category B (A Group)

Late 18th century lodges, remodelled in 1857 and a sea wall of around 1800.

NT 47 NW

NT 449 784 (centered)

GOSFORD HOUSE POLICIES, cropmark, possible cemetery site.

Cropmark site seen on 1988 aerial photograph, resembles long cist cemeteries observed from the air at Inveresk. C279 124-5, 7/6/88. There are no features here shown on the 1st edition OS map.

NT 47 NW

NT 4490 7875

GOSFORD, building

Date visited: 20/02/96

The remains of a stone built structure are visible in the sand bank that forms the west side of the main coast road, opposite the gatehouse for Gosford House. The east wall exists to a height of 1.60m, the north and south walls project for a distance of 1.50m.

There are no traces of a west wall and the south wall is badly eroded.

This structure does not appear on the 1853 Ordnance Survey Map.

Condition: Poor

Action: Survey

Map 8

NT 47 NW

NT 4480 7920

GOSFORD, sea wall, post-medieval
date visited: 20/02/96

The remains of a sea wall constructed from large blocks of sandstone is visible curving round the bay to the north-west of Gosford House. The blocks form a sloping bank and are more visible to the north becoming little more than a line of boulders to the south.

This may date to the late 18th early 19th century and be part of improvements to Gosford Estate.

Condition: Fair

Action: Monitor

NT 47 NW

NT 4460 7945

GOSFORD, WW2 Defences
Date visited: 20/02/96

A double row of concrete anti-tank blocks stand on the rocky foreshore in front of Green Craig Hotel. The blocks are 1.50m high and 1.20m square and have a corrugated finish, many are badly eroded and the finish has worn off to expose a rough concrete with large angular inclusions. The blocks run for approximately 120m on the shore and continue on the other side of the stone boundary wall in the woods.

Condition: Poor

Action: Survey

NT 47 NW

NT 4475 7926 to 4467 7965

GOSFORD, WW2 Defences

Double row of WW2 anti-tank blocks observed from 1946 aerial photographs.
B108 5233-4, 15/4/46.

NT 47 NW

NT 446 795

GOSFORD, sea wall
Date visited: 20/02/96

A line of wooden railway sleepers has been set upright to form a revetment wall in the small bay north of Green Craig Hotel. They are almost completely obscured by blown sand.

Condition: Fair

Action: Survey

Map 9

NT 48 SW

NT 448 801

KILSPINDIE GOLF COURSE, building

A small rough, stone built, mortar pointed irregularly shaped building at the south west end of Kilspindie Golf Course. The building is composed of a small roofed room (roughly 2m by 2m) with a door on the north side and an enclosed area east of this. The walls stand approximately 2m high.

Local tradition has it that this building was used as a magazine in the 18th or 19th century. The golf-hole nearest to this structure is called 'The Magazine'.

This building is not marked on the 1st edition OS map.

Condition: Fair

Action: Survey

NT 48 SW

NT 448 802

KILSPINDIE GOLF COURSE, building

Date visited 20/02/96

A dressed stone three walled structure at the west end of Kilspindie Golf Course. The structure is currently used as a shelter for golfers and has a wooden lean-to and benches on the south side. The structure stands approximately 4m high and incorporates several pieces of architectural fragments and dressed stones in the west and east walls. The walls are pointed with a pale grey mortar with shell inclusions. The north wall is 6m long and the east and west walls 1.3m long, the ends of the shorter walls are faced and there are no visible remains of a south wall.

Local tradition has it that this too was a magazine.

This building is not marked on the First Edition Ordnance Survey.

Condition: Good

Action: Survey

NT 48 SW 1

NT 449 802

KILSPINDIE GOLF COURSE, fort

Date visited: 20/02/96

This multivallate fort has been identified from aerial photographs. It would lie within the golf course. No evidence of this fort could be seen during the survey.

Condition: Unknown

Action: Monitor

NT 48 SE

NT 4494 8027

KILSPINDIE GOLF COURSE, WW2 Defences

Date visited 20/02/96

Type 22 pillbox observed from 1946 aerial photographs. This structure was still extant on the 1990 1:10 000 sheet, but could not be located and is therefore presumed demolished.

B108 7240-41, 15/4/46.

NT 48 SE 33

NT 4500 8026

KILSPINDIE GOLF COURSE, earthwork

Scheduled (SAM 5759)

Date visited: 20/02/96

Cropmarks of a 2 or 3 ditched earthwork were identified from aerial photographs. They show a semi-circular shaped fort perched on the edge of a low cliff with a rock cut platform on the seaward side. However no trace was visible on the ground or on the cliff face.

Map 9

NT 48 SE 34

NT 4500 8027

KILSPINDIE GOLF COURSE, smugglers cave, post-medieval

Date visited 20/02/96

This cave was described as being 70 yards long with 4 or 5 recesses or rooms. No evidence of this cave were visible during the survey. Its entrance may well have been blocked up for safety reasons.

Condition: Unknown

Action: Identify and Survey

NT 48 SE

NT 4500 8025

KILSPINDIE GOLF COURSE, WW2 defences

Date visited 20/02/96

The remains of concrete anti-tank blocks are visible 100m west of the Ornithologists Hut, they appear to have been destroyed and are only visible as grass covered mounds. Two concrete blocks are visible from the shore eroding from the cliff face on a small promontory on the north side of Kilspindie Golf Course. A small group of blocks is also visible on the shore to the east of the Ornithologists Hut. The original course of these is visible on 1946 aerial photographs.

B108 7240-41 15/4/46.

Condition: Poor

Action: Survey

NT 48 SE 5

NT 4519 8019

KILSPINDIE GOLF COURSE, cists

Date visited: 20/02/96

Two short cists were found on the golf course in 1925. There is no sign of the cists now on the golf course.

Condition: Probably destroyed

Action: Monitor

NT 48 SE

NT 4520 8027

KILSPINDIE GOLF COURSE, building

Date visited: 20/02/96

Ornithologists hut. A small stone built one roomed building on the north edge of Kilspindie Golf Course. It is of rough sand stone construction, pan-tiled roof with a single doorway to the south. It has recently been restored and is used by bird watchers as a hide and shelter, accordingly the north wall has a narrow slot running along its length through which you can view Aberlady Bay.

This structure is not marked on the first edition Ordnance Survey.

Condition: Good

Action: Nil

NT 48 SE

NT 4532 8040

ABERLADY BAY, mooring point

Date visited: 20/02/96

A rough oval shaped piece of detached bedrock (1m x 0.60m) has a single iron fitting embedded into it, probably for use as a mooring point for boats or pots.

Condition: Poor

Action: Nil

Map 9

NT 48 SE

NT 4552 8055

ABERLADY BAY, cart

Date visited: 20/02/96

The remains of a two wheeled cart lie half submerged in the mud on the south bank of the Peffer Burn as it crosses Aberlady Bay. The wheels have iron rims and some spokes are still visible.

Condition: Poor

Action: Nil

NT 48 SE

NT 4565 8040

KILSPINDIE, sea wall

Date visited: 20/02/96

A 200m section of revetment wall runs along the shore north-west of Kilspindie House. The wall is constructed of large sandstone blocks with shingle and bricks dumped behind. Sections of the wall are collapsed and the bank is eroding from behind, other sections have been recently pointed with cement.

Condition: Poor

Action: Monitor

NT 48 SE

NT 457 803

KILSPINDIE, house

Listed Building Category B

Late 18th century two storey house with 19th century alterations and modern additions. Formerly known as the New House, was apparently used in 19th century by the Earl of Wemyss as housing for fishermen.

NT 48 SE

NT 459 803

ABERLADY BAY, wrecks, post-medieval

Date visited: 20/02/96

A series of wooden ribs project from the mud flats in Aberlady Bay indicating the presence of several wrecks. The ribs project from the mud to a height of between 0.20m and 2.0m. Stone cobbles lie amongst the ribs, which would originally have been ballast. The wood is decaying and the mud flats appear to be encroaching on the site.

Condition: Poor

Action: Survey

Map 9

NT 48 SE 3

NT 4617 8004

KILSPINDIE CASTLE, 16th century

Scheduled 5997

Date visited: 20/02/96

An 8m section of the north wall is all that remains of this castle. This wall is 1m thick and stands 1.60m high and is composed of dressed sandstone pointed with a light grey mortar. One gun loop and two doorways remain in this section. A 20m line of rubble stretches to the east of the wall.

The castle stands in a rough grass pasture which has been ploughed in the past. The rubble may be a clearance cairn produced by ploughing. The remaining section of the castle is threatened by two trees growing by the walls and by rabbits burrowing beneath it. The field around this castle has produced a considerable range of finds. There are coins, strap ends and an enamelled mount, all of Anglian type, and the terminal of a Scoto/Irish crosier. Much medieval and later material including coins and pot sherds has also been found. The neighbouring field has also produced medieval material. Information from David Caldwell, National Museums of Scotland.

Condition: Poor

Action: Archaeological Survey and excavation

NT 48 SE

NT 464 800

ABERLADY, THE WYND, SUNSET VIEW

Listed Building Category C(s)

House, 18th century, with mid-19th century additions.

NT 48 SE

NT 466 800

ABERLADY, MAIN STREET, THE GARDENS

Listed Building Category B

Late 18th century three storey house with carriage house and garden walls.

NT 48 SE

NT 466 801

ABERLADY, MAIN STREET, THE GARDENS, bee bole walls

Listed Building Category B

Ashlar bee boles set into rubble garden wall of The Gardens. Dated 18th century.

NT 48 SE

NT 4700 8025

LUFFNESS, QUARRY HOUSE

Listed Building Category B

Single storey L-plan house, post 1854 but pre 1892. Sundial in garden dated 1746.

NT 48 SE 1

NT 4748 8044

LUFFNESS, HOUSE, East Wing, stables with yard, the Pend, Italian Gardens with sundials

Listed Building Category A

Site of castle sacked in 1548, rebuilt as T-plan tower house in 1584. Many 19th century additions from 1822 to 1907. The sundials are dated to the 18th century.

NT 48 SE 1.01

NT 4748 8044

LUFFNESS, cists

Three cists were reported to have been found beneath the entrance hall of the house. The stone slab covers were still preserved in 1913.

Map 9

NT 48 SE **NT 475 804**
LUFFNESS, dovecot
Listed Building Category A (A Group)
Late 16th century beehive dovecot (possibly dating to early 15th century).

NT 48 SE **NT 473 804**
LUFFNESS, garden walls
Listed Building Category B (A Group)
Early 19th century rubble walls, with four gateways. Incorporates earlier walls.

NT 48 SE **NT 473 803**
LUFFNESS, gardener's house
Listed Building Category C(s) (A Group)
Early to mid 19th century two storey gardener's cottage.

NT 48 SE **NT 473 803**
LUFFNESS, walled garden
Listed Building Category B (A Group)
Diamond plan "Jardin close" of around 1822, apparently unique in Britain.

NT 48 SE **NT 476 805**
LUFFNESS, designed landscape
An Inventory of Gardens and Designed Landscapes in Scotland. Vol 5, 150-154

NT 48 SE **NT 4690 8045**
ABERLADY BAY, WW2 Defences
Date visited: 20/02/96
A linear feature runs across the river estuary west of the present bridge. It is composed of rough stones forming a very low bank, approximately 2m wide and 250m long. There are three upright posts or stones marking its route near the southern shore. This feature is the remains of a WW2 row of anti-tank blocks observed on 1946 aerial photographs.
B108 7242-3 15/4/46
Condition: Poor
Action: Survey

NT 48 SE **NT 4715 8055**
ABERLADY, bridge, crossings
Date visited: 20/02/96
The remains of three possible earlier river crossings are visible upstream of the modern bridge. Immediately to the east of the existing bridge there is a double row of timber posts visible in the bed of the Peffer Burn and on the mud bank to the north. A probable stone causeway composed of rough stone boulders is also visible 20m upstream of the bridge and a possible stone causeway composed of rough stone boulders is visible running across the burn 50m east of the bridge.
Condition: Fair
Action: Survey

Map 9

NT 48 SE

NT 452 814

ABERLADY BAY, submarine

Date Visited: Not visited

Two wrecks of WW2 submarines are known to lie in Aberlady Bay and have been visited by locals. The area of the wrecks lies well out from the shore and was not visited during the survey. Position of wreck located from 1974 aerial photograph.

B758 971-2 12/6/74.

NT 48 SE

NT 452 814

ABERLADY BAY, Dump

Date Visited: Not visited

Unidentifiable material observed from 1974 aerial photograph. Proximity to wreck of midget submarine would suggest they are associated.

B758 971-2 12/6/74.

NT 48 SE

NT 452 815

ABERLADY BAY, submarine

Date Visited: Not visited

Two wrecks of WW2 submarines are known to lie in Aberlady Bay and have been visited by locals. The area of the wrecks lies well out from the shore and was not visited during the survey. Position of wreck located from 1974 aerial photograph.

B758 971-2 12/6/74.

NT 48 SE

NT 453 818

ABERLADY BAY, wreck

Hull of shipwreck exposed at low water, visible from 1974 aerial photograph.

B758 971-2 12/6/74.

NT 48 SE

NT 456 823

ABERLADY BAY, wreck

Hull of shipwreck exposed at low water, visible from 1974 aerial photograph.

B758 971-2 12/6/74.

NT 48 SE

NT 4667 8092

MARL LOCH, WW2 defences

Site of WW2 type 22 pillbox observed from 1946 aerial photographs.

B108 7242-3 15/4/46.

NT 48 SE

NT 463 814

YELLOW MIRES, WW2 defences

Date visited: 19/02/96

A line of cast concrete blocks runs approximately north-south through Yellow Mires. The blocks have a corrugated finish and stand 1.5m high. They are approximately 35m apart, and so would not have been a very efficient anti-tank defence. Probably robbed out.

Condition: Fair

Action: Survey

NT 48 SE

NT 462 825 (centred)

YELLOW MIRES, WW2 defences

System of WW2 anti-tank blocks visible on 1946 aerial photographs.

B108 5312-13 15/4/46.

Map 9

NT 48 SE 11

NT 461 830

GULLANE POINT, stone axe

Date visited: 19/02/96

A greenstone axe was found here in 1887. There was no evidence of any other archaeological artefacts or features in this area.

Condition: N/A

Action: Monitor

NT 48 SE

NT 465 831

GULLANE, HUMMEL ROCKS, WW2 defences

Date visited: 19/02/96

A double row of cast concrete blocks with a corrugated surface runs approximately north-south for 50m on the headland above Hummel Rocks.

Condition: Fair

Action: Survey

NT 48 SE

NT 4650 8315 (centred)

GULLANE, HUMMEL ROCKS, WW2 defences

Slit trench system observed on 1946 aerial photographs.

B108 5311-12 15/4/46

NT 48 SE

NT 467 830

MAGGIE'S LOUP, WW2 defences

Double row of anti-tank blocks running N-S from shoreline observed from 1946 aerial photographs.

B108 5310-11 15/4/46.

NT 48 SE

NT 4730 8315 to 4820 8340

GULLANE BENTS, WW2 defences

Double row of anti-tank blocks running W-E from shoreline observed from 1946 aerial photographs.

B108 5307-08 15/4/46.

NT 48 SE

NT 4820 8340 to 4816 8409

GULLANE BENTS, WW2 defences

Double row of anti-tank blocks running S-N from dunes to shoreline observed from 1946 aerial photographs.

B108 7311-12 15/4/46.

NT 48 SE

NT 480 837

GULLANE BENTS, WW2 defences

Date visited: 19/02/96

A row of broken anti-tank cubes lies on the beach, they are of cast concrete with a corrugated surface. Pieces of cement rubble lie on the beach from cubes that have been blown up.

Condition: Poor

Action: Survey

Map 9

NT 48 SE 56

NT 481 838

GULLANE, copper cauldron

Date visited: 19/02/96

Two fragments of a copper cauldron of probable Iron Age date were found by a metal detectorist in 1990. There was no evidence of any archaeological features in this area during the survey.

Condition: N/A

Action: Monitor

NT 48 SE

NT 486 845

JAMIE'S NEUK, WW2 defences

WW2 slit trench observed from 1946 aerial photographs.

B108 7310-12 15/4/46.

NT 48 SE 13

NT 4828 8436

ST PATRICK'S CHAPEL, medieval

Date visited: 19/02/96

St Patrick's Chapel, known to have been in existence in the 16th century, lay covered by sand in the sand dunes north of Gullane until it was excavated at the beginning of this century. The walls can still be seen and are as described in by RCHAMS in 1962. There is a plantation of conifers on three sides of the chapel and tree roots are visible within the structure which may be undermining it.

Condition: Fair

Action: Monitor the tree damage

NT 48 SE 15

NT 484 844

JAMIE'S NEUK, cairns, Iron Age

Date visited: 19/02/96

Forty small cairns were seen in 1908 in this area. The largest was excavated, and found to contain five burials. This area was partly used as a golf course and partly under afforestation by 1975 and the cairns were not visible. No evidence of the location of the cairns was found during this survey.

Condition: Probably destroyed

Action: Monitor

NT 48 SE

NT 485 846

GULLANE, WEST LINKS, building

Date visited: 19/02/96

A rough stone structure and dyke lies in the dunes of West Links above the Black Rocks. The structure has one room and is constructed of rough stone pointed with light grey mortar. It is 6m east-west and 5m north-south with a doorway in the north wall. The north and south walls survive to a height of 1.70m, the east and west walls are a maximum of 1m high. A rough stone wall leads from the middle of the west wall to the sea and from the east wall into the dunes, the wall is in a variable state of preservation.

This site is marked as Red House on the 1853 Edition of the Ordnance Survey.

Condition: Fair

Action: Survey

NT 48 SE

NT 486 846

GULLANE, WEST LINKS, WW2 defences

System of WW2 slit trenches observed from 1946 aerial photographs.

B108 7310-11 15/4/46.

Map 9

NT 48 NE

NT 4890 8500 (centred)

GULLANE, WEST LINKS, WW2 defences

Two probable WW2 slit trenches observed from 1946 aerial photographs.

B108 7309-10 15/4/46.

NT 48 NE 1

NT 4922 8555

GULLANE LINKS, cairns

Date visited: 19/02/96

Over 11 cairns were reported here in 1925, one of which was excavated and thought to be of Iron age date. Shell middens and flint artefacts were also reported to have been found in this area. These cairns were not visible during this survey, however the area covered with blown sand which have formed into dunes.

Condition: Unknown

Action: Re-visit and Monitor

NT 48 NE 3

NT 494 856

GULLANE LINKS, wall, green glazed pottery

Date visited: 19/02/96

A wall was seen appearing from the base of sand dunes in 1913. To the south-east of the wall numerous pieces of green glazed pottery were found. This walling was seen in 1993 by C Kelly but no pottery was reported. During this survey this wall was not visible, nor was any pottery recovered. The site is probably associated with the medieval village thought to be in the Eldbottle vicinity.

Condition: Unknown

Action: Re-visit and Monitor

NT 48 NE 6

NT 494 857

GULLANE LINKS, long cist, enclosures

Date visited 19/02/96

A Dark Age long cist, enclosures, flint arrowheads and early medieval pottery have been found here. The RCAHMS reported in 1975 that this area was covered with sand dunes and long grass and they could not find any trace of these features. This survey was no more successful.

Condition: Unknown

Action: Monitor

NT 48 NE

NT 4972 8568

GULLANE, WW2 defences

Half hexagonal WW2 slit trench observed from 1946 aerial photographs.

B108 5317-18 15/4/46.

NT 48 NE 7

NT 4988 8572

HANGING ROCKS, ARCHERFIELD, caves

Date visited: 19/02/96

Two caves were excavated in 1908 and found to contain evidence of early Iron Age occupation.

The caves are generally as described by the RCAHMS 1962. The second cave (west) has hill wash covering the floor and the roof appears to have collapsed recently.

Condition: Poor

Action: Survey

Map 9

NT 58 NW 20

NT 5488 8535

MARINE VILLA, ELDBOTTLE, long cists

Date visited 19/02/96

Long cists were found here during WW2 but no record was made of them. A further discovery was made by workmen in 1990 and a skeleton taken to the RMS. There was nothing visible in this area during this survey.

Condition: Unknown

Action: Survey

NT 58 NW

NT 502 859

MARINE VILLA COTTAGE, ELDBOTTLE, cottage

Listed Building, Category C(s)

Mid to late 19th century service cottage to Marine Villa.

NT 58 NW

NT 503 859

MARINE VILLA, ELDBOTTLE, cottage

Listed Building, Category B

Mid to late 19th century L-plan cottage.

NT 58 NW

NT 5057 8599

GULLANE, WW2 defences

Pentagonal embankment, probable WW2 defensive enclosure or gun emplacement, observed from 1946 aerial photographs.

B108 5318-19 15/4/46.

NT 58 NW

NT 505 841

ARCHERFIELD, designed landscape

An Inventory of Gardens and Designed Landscapes in Scotland. Vol 5, 5-9.

Map 10

NT 58 NW 1

NT 5127 8689

FIDRA, ST NICHOLAS CHURCH, church and burial ground

Early 13th century church. Only the N wall now remains, the others are only seen as foundations. The grave yard wall can be seen by a line of embedded stones and there are possible structures abutting the west wall.

Condition: Poor

Action: Monitor and excavate

NT 58 NW 2

NT 5143 8674

FIDRA, CASTLE TARBET, medieval castle

A castle was known here in 1220 and referred to as the 'old castle' of Eldbottle in 1621. There are reports of fragmentary mortared foundations on the summit of this rock

NT 58 NW 3

NT 5140 8674

FIDRA, cave, midden, pottery

This cave was partially excavated in 1913 and found to contain midden and medieval pottery. A drystone wall lies across its mouth.

NT 58 NW 40

NT 5121 8699

FIDRA, Lighthouse

NT 58 NW 4

NT 511 864

BRIGS OF FIDRA, hermitage

Date visited: 19/02/96

In 1899 it was reported that there was a bridge of rocks joining Fidra to the shore. Upon this was the remains of a Hermitage which had been founded by Duncan Earl of Fife in 1154. This was formerly connected with the Cistercian Nunnery at North Berwick for which it served as a place of retreat. In 1561 the sisterhood of Fidra and North Berwick had eleven nuns and had an income of £20 each (Dickson 1899, 304-6). In 1962 there was no evidence of a land bridge but it was reported that it was possible to walk to Fidra from Longskelly Point at Spring low tide. There was no evidence of this land bridge or hermitage during this survey.

Condition: Probably destroyed

Action: Monitor

NT 58N W

NT 5117 8601

GULLANE, NORTH LINKS, WW2 Defences

Half hexagonal slit trench visible on 1946 aerial photographs.

B108 5319-20 15/4/46.

NT 58 NW

NT 5150 8587

YELLOW CRAIG, Enclosure

Banked ring enclosure visible on 1974 aerial photographs but not observed on 1946 aerial photographs.

B758 955-6 12/6/74.

Map 10

NT 58 NW

NT 5285 to 5385

EAST LINKS/WEST LINKS GOLF COURSE, Cropmarks

Very many ring ditch cropmarks visible on 1974 aerial photographs across entire extent of golf course. These may have been caused by filled in bunkers or by underlying sand dunes, and require further investigation before being confirmed as a major cropmark site.

B758 953-4 12/6/74.

NT 58 NW

NT 5347 8660

THE LAMB, Cropmark

Possible ditched enclosure seen on 1946 aerial photographs.

B108 5322-3 15/4/46.

Condition: Unknown

Action: Survey

NT 58 NW 33

NT 539 858

STRONG'S HOLE, bait-holes

Date visited: 18/02/96

Cavities in the rock which hold water and used by fishermen for holding shellfish as bait. The high tide prevented these features being found by the survey team.

Condition: Unknown

Action: Re-visit and Monitor

NT 58 NW

NT 5408 8562

WEST LINKS GOLF COURSE, WW2 Defences

Polygonal ditch seen on 1974 aerial photographs. Possible WW2 feature.

B758 952-3 12/6/74.

NT 58 NW 7

NT 545 854

WEST LINKS, cairn

Date Visited: 18/02/96

A cairn was seen within a golf course bunker and excavated in 1907. The course has since been remade and the location of this cairn is unknown. There was no sign of this cairn during this survey.

Condition: Unknown

Action: Monitor

NT 58 NW 8

NT 545 854

POINT GARRY, human remains

Date visited: 18/02/96

Human remains were found in 1913 in this approximate location. The course has since been remade and the location of this cairn is unknown. There was no sign of this cairn during this survey.

Condition: Unknown

Action: Monitor

NT 58 NW 13

NT 5488 8535

NORTH BERWICK, cairn

Date visited: 18/02/96

A large mound containing Anglo-Saxon relics was levelled in 1847 while building the gas works. The gas works have been demolished. There was no evidence of any archaeological features on the surface during this survey.

Condition: Probably destroyed

Action: Nil

See Insert Map 16

NT 58 NE 1

NT 5606 8516

CASTLE HILL, EAST LINKS, Castle, motte

Scheduled (3392)

Date visited 18/02/96

The site of the castle is generally as described in 1962. It is a possibly natural mound with an earth and stone bank around its summit. It was thought to be the original castle of the De Vaux. The siting of benches and footpaths is causing some minimal erosion.

Condition: Good

Action: Monitor

NT 58 NE

NT 561 851

NORTH BERWICK, EAST LINKS, Cropmarks

Linear and enclosure ditches seen on 1974 aerial photographs, possibly the remains of a former golf course on site, as the name suggests, or may be associated with the castle. Require further investigation.

B758 950-1 12/6/74.

NT 58 NE

NT 568 853

GLEN GOLF COURSE, WW2 Defences

Area of small WW2 slit trenches visible on 1946 aerial photographs.

B108 7291-2 15/4/46.

NT 58 NE 6

NT 5692 8539

GLEN GOLF COURSE, midden, medieval

Date visited 18/02/96

A midden was found in 1900 when the golf course was being constructed. This still lies within the golf course and nothing is visible.

Condition: Unknown

Action: Monitor

NT 58 NE

NT 5703 8547

GLEN GOLF COURSE, Cropmarks

Semi-circular cropmark ditch seen on 1946 aerial photographs, may be associated with golf course. Requires further investigation.

B108 7291-2 15/4/46.

Map 10

NT 58 NE 7

NT 5750 8555

THE LEITHIES, burial

Date visited 18/02/96

In 1900 erosion of the bank exposed a human burial with no grave goods. There is no sign of any archaeological features here.

Condition: Destroyed

Action: Nil

NT 58 NE 8

NT 5753 8557

THE YELLOW MAN, cave, midden

Date visited: 18/02/96

A rock shelter and midden was noted here in the past. In 1962 no sign of it was seen and this is still the case.

Condition: Destroyed

Action: Nil

NT 58 NE 20

NT 5772 8562

BROOCH, 5th century AD

Date visited 18/02/96

There was nothing of note here

Condition: N/A

Action: Nil

NT 58 NE 23

NT 575 856

LECKMORAM NESS, cave

Date visited 18/02/96

A rock shelter was seen in 1913 and presumably also by the RCAHMS in 1925. A slight rock shelter was noted but no wall or other human traces was observed.

Condition: Fair

Action: Survey and excavate

NT 58 NE

NT 5847 8518

CASTLETON, CANTY BAY, Embankment

Curvilinear bank forming partial enclosure seen on 1988 aerial photographs.

C279 052-3 7/6/88.

NT 58 NE

NT 590 852

CASTLETON, TAKING HEAD, Structures

One upstanding building, and three partially sunken sheds with steps down or ramp entry, seen on 1946 aerial photographs. May be part of testing area for laboratory (explosive sheds), or part of WW2 defences.

B108 7287-8 15/4/46.

NT 58 NE

NT 592 852

CASTLETON, GIN HEAD, Research laboratory

Flat roofed buildings and concrete roadways, seen on 1946 aerial photographs. Appearance of buildings suggest they are of recent or wartime construction. Site still in use on 1974 and 1988 aerial photographs, but some structures have been demolished and replaced.

B108 7287-8 15/4/46.

Map 10

NT 58 NE

NT 593 851

CASTLETON, field boundary

Date visited: 18/02/96

A low bank is clearly visible following the contours of the cliff edge for approx 15m, a mortared stone field boundary lies 3m inland from the bank.

Condition: Good

Action: Survey

NT 58 NE 48

NT 5945 8509

CASTLETON, harbour, trackway

Date visited: 18/02/96

A track way is visible leading down the steep slope from Tantallon Castle to the bay. The track stops abruptly at the shore edge where there is a steep drop to the shingle bay caused by erosion. No signs of a harbour or slipway were visible.

The track is clearly marked on the 1853 Ordnance Survey Map.

Condition: Fair

Action: Survey

NT 68 NW 1

NT 6018 8727

BASS ROCK, Castle, 16th century

Scheduled Ancient Monument (765)

Not visited.

Dickson 1899 The Bass rock pp 151-240.

NT 68 NW 2

NT 6016 8731

BASS ROCK, St Baldred's Chapel

Rectangular structure, now a ruin. There are many localities associated with St Baldred in the Lothians, see also NT 68 SW 1, 4 and 7.

Not visited.

NT 68 NW 3

NT 6022 8720

BASS ROCK, Lighthouse

Not visited.

NT 68 NW

NT 6025 8735

BASS ROCK, Enclosure

Rectangular walls, probably for enclosed garden, seen on 1988 aerial photographs. C279 052-3 7/6/88.

Map 11

See Insert Map 18

NT 68 SW

NT 616 335

SCOUGHALL ROCKS, wall

Date visited: 17/02/96

A line of large erratic boulder wall runs along the back of the bay to the north of Scoughall Farm. The preservation of the wall varies from 6 courses high to little more than a single course. The better preserved sections show a dry-stone wall of large boulders in front of smaller stones forming a revetment. The wall runs at the foot of a 3m raised beach. On top of the raised beach is a stone boundary wall, again in a poor state of preservation and only visible in sections. The cliff face is now as much as 10m behind the revetment wall and it is subject to erosion.

Condition: Poor

Action: Survey

NT 68 SW

NT 617 833

SCOUGHALL FARM, WW2 defences

Date visited: 17/02/96

A double row of anti-tank defences of cast concrete blocks, the standard 1.5m high and 1.20m square run parallel to the shore at Scoughall Farm. There are also two gateway blocks either side of the track leading from Scoughall Farm to the beach. The block on the north side of the track is made of cast concrete and is approximately 2m high. It has 3 grooves of differing depths and heights in it. The block on the south side of the track is of a similar size but has 3 holes corresponding to the grooves. A cast concrete cylinder lies on its side to the west. Visible on 1973 and 1988 AP's.

B739 010-011 30/7/73; C279 055-057 7/6/88.

Condition: Good

Action: Survey

NT 68 SW 14

NT 616 832

SCOUGHALL FARM, long cist cemetery

Date visited: 17/02/96

During work on the gas pipeline in 1980 excavation of sand revealed a long cist was revealed. There was no evidence of other cist being exposed during this survey.

Condition: Partially destroyed

Action: Monitor

NT 68 SW

NT 6200 8291

SCOUGHALL, WW2 defences

Date visited: 17/02/96

A square brick and concrete look-out/pill-box sits in the sand dunes to the south-east of Scoughall Farm. It has a doorway in the middle of the south wall and horizontal slit windows in the west and north walls overlooking the beach. The structure is approximately 2m square, it is being covered by the sand dunes.

Condition: Good

Action: Survey

Map 11

NT 68 SW

NT 620 825 to 618 823

PEFFERSIDE, WW2 defences

Date visited: 17/02/96

A complex of WW2 defences at Pefferside was seen. These consist of a single row of concrete cubes (1.5m high x 1.2m) running east west on the south side of the burn, parallel to this on the north side and at 0.6m distance, a single row of concrete 'dragons teeth' (flattened pyramid shapes) were seen. This line of defences is broken by a farm track but resumes on the other side and joins with a double row of anti-tank cubes running north-south approximately 200-300m inland. This double row continues on the north side of the burn, but most of the cubes have been smashed or moved around the grounds of the school camp. Shown on 1946 AP's and still extant on 1973 AP's

B108 5271-3 15/4/46; B739 009-010 30/7/73.

Condition: Fair

Action: Survey

NT 68 SW

NT 625 818

RAVENSHEUGH SANDS, sea walls

Remains of two old estate walls in this area. One length, constructed of boulders, only 2m long, lies to seaward of HWS. A second length, constructed of sand stone boulders, lies up to 5m seaward of HWS.

NT 68 SW

NT 628 818 to 623 821

LOCHHOUSES LINKS, WW2 defences

Short sequences of slit trenches set behind escarpment along edge of coastal dunes visible on 1946 AP's.

B108 7198-9 15/4/46.

See insert Map 19

NT 67 NW

NT 63 79

SANDY HIRST, WW2 defences

The existence of WW2 defences on this sand bar were indicated by the Warden. They were not visited during this survey. The spit has apparently been increasing in size throughout this century.

NT 67 NW

NT 6147 7856 to 6333 7853

BUIST'S EMBANKMENT, land reclamation

This embankment forms the tidal limit of Bellhaven Bay, and follows the course of the River Tyne almost as far inland as Tynninghame Bridge. It is shown on the OS 6" 1st edition County Series, and appears to be largely unchanged to date.

OS 6" 1st edition County Series 1854, Haddingtonshire sheet 6.

NT 67 NW 70

NT 6275 7840

HEDDERWICK, WW2, anti-tank blocks

A double row of concrete blocks following the coastline for 600m, the coastline at this point is low lying. The blocks are 1.50m high and 1.20m square of cast concrete and are set corner to corner. Some blocks are lying on the shore. These blocks form part of a continuous line of anti-tank blocks laid alongside Buist's Embankment to the mouth of the Tyne at NT 6235 7925, seen on 1947 AP's.

B174 4065-6 12/8/47.

Condition: Good

Action: Survey

Map 11

NT 67 NW 54

NT 633 784

HEDDERWICK, enclosures

Date visited: 17/02/96

The site of this enclosure lay in a grass field, where there were no visible traces.

Condition: Unknown

Action: Monitor, excavate.

NT 67 NW 10

NT 638 788

HEDDERWICK, cist, miscellaneous finds

Date visited: 16/02/96

A short cist containing a human skeleton was found here. Hundreds of pottery sherds, flints and stone axes were also found in the area.

The site of these finds is on a plateau 6m above the shore, the plateau is covered in shrub and bracken, the sand cliffs are steep and eroding badly, but no finds were recovered.

Condition: Partially destroyed

Action: Survey and excavate

NT 67 NW

NT 640 788

HEDDERWICK, 20th Cent WW2

Date visited: 16/02/96

At the mouth of the Hedderwick Burn to the south of the existing bridge are the remains of an earlier crossing. Two 1m square reinforced concrete blocks lie on the east side of the burn. On the opposite bank of the burn a slab of concrete lies slumped down the bank, other pieces of reinforced concrete rubble lie on top of the bank.

The Hedderwick Burn is undermining the west bank and causing significant erosion, the burn is well on its way to creating an ox-bow at this point.

Condition: Poor

Action: Survey

NT 67 NW

NT 640 788 to 650 788

HEDDERWICK HILL PLANTATION, WW2 defences

Course of WW2 anti-tank 'pimples', visible on 1947 AP's, but not seen on 1988 AP's, from the Hedderwick Burn almost due east to the coast. This course is respected by the modern trackway shown on the 1:10 000 map sheet.

B174 4062-3 12/8/47.

NT 67 NW

NT 641 793

BELHAVEN BAY, WW2, glider trap ?

Date visited 16/02/96

A long line of wooden posts run across Belhaven Bay. The posts are 0.25m in diameter and are set in concrete, the posts are approximately 25m apart. Two rows dissect the main row at right angles, the lines of posts are visible on both sides of Hedderwick Hill Plantation.

The posts are probably the remains of a WW2 glider trap and are being eroded at some places and covered by sand and mud in others, all wooden posts appear to be rotting.

Condition: Poor

Action: Survey

Map 11

NT 67 NW

NT 642 794 to 652 787

HEDDERWICK HILL PLANTATION, WW2 defences

Intermittent anti-tank blocks along coast, visible on 1947 AP's. This area was obscured by an embankment of sand observed on 1988 AP's, forming a boundary between the coast and Hedderwick Hill plantation.

B174 4062-3 12/8/47; C279 133-4 7/6/88.

NT 67 NW

NT 644 793

HEDDERWICK HILL PLANTATION, building

Site of roofed building seen on 1947 AP's, no longer visible on map. Presumed destroyed to make way for plantation.

B174 4062-6 12/8/47.

NT 67 NW

NT 646 792

HEDDERWICK HILL PLANTATION, WW2 defences

Remains of WW2 slit trenches still visible in sand dunes on 1988 AP's.

C279 133-4 7/6/88.

NT 67 NE

NT 650 789 to 652 787

HEDDERWICK HILL PLANTATION, WW2 defences

Slit trench system seen on 1946 aerial photographs but not visible on 1988 aerial photographs.

B174 4060-61

NT 67 NE

NT 6576 7850 to 6619 7856

BELHAVEN BAY, sea wall

Sea wall forming tidal limit of bay at outflow of Beil Water. This feature is recorded on OS 6" 1st edition map.

OS 6" 1st edition County Series, sheet 6, Haddingtonshire 1854.

B174 4059-60 12/8/47.

NT 67 NE 14

NT 66 78

BELHAVEN, Harbour

A harbour was founded in the middle of the 12th century at Belhaven. The Earl of Dunbar had a port at Bele lying within a mile of Dunbar. This port was used by the Isle of May Priory where it also held property

NT 67 NE

NT 663 785

BELHAVEN, 1 NORTH STREET, house

Listed Building, Category B

Late 17th century two storey T-plan house, with mid 20th century additions.

NT 67 NE

NT 663 785

BELHAVEN, 2 NORTH STREET, house

Listed Building, Category C(S)

Early 19th century two storey house.

NT 67 NE

NT 663 785 and 663 786

BELHAVEN, 1 NORTH STREET, pavilion, conservatory

Listed Building, Category B

Late 18th century two storey square plan pavilion. Victorian conservatory in timber and plate glass.

Map 11

NT 67 NE
BELHAVEN, 7 NORTH STREET, house
Listed Building, Category B
Late 18th century two storey house.

NT 662 785

NT 67 NE
BELHAVEN, 9-12 NORTH STREET (Inclusive), cottages
Listed Building, Category B
Row of late 18th to early 19th century single storey cottages.

NT 662 785

NT 67 NE
WINTERFIELD MAINS, WW2 defences
Double row of anti-tank cylinders seen on 1947 aerial photographs, the course of which follows the raised shoreline at its base, is only visible as crop mark on 1988 aerial photographs.
B174 4060-61 12/8/47; C279 133-4 7/6/88.

NT 661 785 to 664 791

NT 67 NE 1
BELHAVEN BAY, long cist cemetery
Date visited: 15/02/96
Stone coffins were found here in 1906 exposed after a storm. A further coffin was found in 1925, three horizontal slabs were seen here in 1962. There was no sign of any cists or bones here during this survey.
Condition: Partially destroyed
Action: Monitor

NT 6631 7899

NT 67 NE
WINTERFIELD GOLF COURSE, crop marks, WW2 defences
There are several small sub-circular enclosures visible as crop marks on 1973 aerial photographs. There is a possibility that these are the result of filled in sand bunkers. Stretches of WW2 slit trenches are also visible as crop marks.
B739 991-2 30/7/73.

NT 66 79

NT 67 NE
BELHAVEN BAY, WW2, brick structure
Date visited: 15/02/96
A brick built circular structure sits on the rocky foreshore at the east end of Belhaven Bay. The structure is built directly on to the rock and is constructed of mortared brick which stands to a maximum height of 7 courses (0.65m). The structure is 2.35m in diameter. The function of this feature is unclear but may be related to WW2 defences.
Condition: Fair
Action: Survey

NT 662 791

NT 67 NE
BELHAVEN, WW2
Date visited: 15/02/96
On the shore to the west of Winterfield Golf Course at the base of a small sand cliff are over 100 cast concrete anti-tank cubes. They lie scattered at the base of the cliff. Some of the blocks lie under large dumps of sand where it has slumped on top of them.
Condition: Fair
Action: Survey

NT 6625 7920

NT 67 NE

NT 6635 7925

BELHAVEN, WW2 defences

Date visited: 15/02/96

Scattered along the high tide line of the bay on the north side of Winterfield Golf Course are the remains of over 200 concrete anti-tank blocks. They appear to have been re-deposited to form a rough sea wall to prevent erosion of the low sand bank, many of the blocks are broken.

Condition: Fair

Action: Survey

NT 67 NE

NT 6625 7930

BELHAVEN, WW2 look-out

Date visited: 15/02/96

On the north west lip of the bay on the north side of Winterfield Golf Course is a small concrete structure. The structure is a single roomed building, 2.60m x 2.20m, the walls stand to a height of 1.35m and there is a doorway in the west wall. There is no evidence for a roof. The structure offers a view of the beach and may have been used as a look-out/shelter during the Second World War.

Condition: Fair

Action: Survey

NT 67 NE 134

NT 6640 7922

LONGCRAIGS, DUNBAR, cist

Date visited: 15/02/96

In 1986 a cist was found here exposed by coastal erosion and partially covered by land-slides from the sea-cliff. The cist was excavated. There was no evidence for any further cists here during the survey.

Condition: Partially destroyed

Action: Monitor

NT 67 NE

NT 6650 7917 (centred)

WINTERFIELD, WW2 defences

Anti-tank cylinders, in two clumps at foot of raised shoreline, seen on 1947 aerial photographs.

B174 4057-8 12/8/47.

NT 67 NE

NT 669 793

WINTERFIELD GOLF COURSE, WW2 defences

Slit trench, crenellated shape in plan, seen on 1947 aerial photographs.

B174 4056-7 12/8/47.

NT 67 NE

NT 672 793

DUNBAR, MARINE ROAD, ST RULE'S, ST REGULA'S, hotel

Listed Building, Category B

Designed as a house in the American shingle style, two storey with attic. Dated 1903, with a 1952 extension.

NT 67 NE

NT 673 792

DUNBAR, BAYSWELL PARK, drinking fountain

Listed Building, Category C(S)

Later 19th century ornamental cast iron drinking fountain.

Map 11

See insert Map 17

NT 67 NE 64

NT 6825 7865

DUNBAR, 2 CLYDE VILLAS, Cist

The site is not visible. Any associated features will probably be in under the garden which is protected from the effects of the sea by a substantial sea wall.

NT 67 NE

NT 682 786

DUNBAR, EAST LINKS ROAD, 1-3 CLYDE VILLAS, houses

Listed Building, Category C(S)

Mid 19th century terrace, two storey, lower storey partially below ground level.

NT 67 NE

NT 685 785

DUNBAR, GOLF HOUSE ROAD, BEACHCOTE, cottage

Listed Building, Category C(S)

Mid 19th century cottage, single storey with attic. Originally the lodge of the Roxburghe estate, later the Golf Club House.

NT 67 NE 2

NT 6873 7850

DUNBAR, KIRKHILL BRAES, long cist cemetery

Twelve long cists were found here in 1951 during building operations. Sherds of a beaker were also found in the vicinity.

No additional information

NT 67 NE

NT 6961 7809 to 7004 7820

BROXMOUTH ESTATE, linear feature

Estate wall, marked on OS map of 1854, visible on 1947 aerial photographs.

OS 6" 1st edition County Series, sheet 7, Haddingtonshire, 1854.

B174 3050-51 12/8/47.

Dunbar to St Abbs Head

New Sites seen on aerial photographs covering the 1:10 000 map sheet NT 77 NW

These are shown on maps included in the archive

NT 77 NW

NT 70 78 to 70 77

MID LINKS, golf course

This coastal strip was being utilised as a golf course in 1947.

B174 3048-9 12/8/47.

NT 77 NW

NT 7077 7750

MID LINKS, ruin

Structure visible on 1947 AP's, now marked on map as roofless ruin, shown on map of 1854 as a house.

OS 6" 1st edition County Series, Haddingtonshire, sheet 7, 1854.

B174 3048-9 12/8/47.

Map 11

NT 77 NW

NT 707 773

MID LINKS, STRAND HOUSE, ruin

Walled area with structures visible on 1947 AP's, now marked on map as a sheepfold, shown on map of 1854 as a house.

OS 6" 1st edition County Series, Haddingtonshire, sheet 7, 1854.

B174 3048-9 12/8/47.

NT 77 NW

NT 7235 7713

BARNS NESS, enclosure, structure

Rectangular enclosure with small roofed building to east, seen on 1947 AP's. The structure is shown as a ruin on the 1:10 000 map. This could be a walled garden for the use of the lighthouse keepers.

B174 3047-8 12/8/47.

NT 77 NW 11

NT 7393 7580

ST DENNIS'S CHAPEL, CHAPEL POINT

Date visited: 25/02/96

It was thought in 1845 that the chapel had already been washed away by the sea. Human bones were apparently found in the vicinity suggesting the presence of a burial ground. There was no sign of a chapel or human bone during the survey. The edges of the Point are suffering erosion with vertical sand cliffs up to 2m high. Rabbits and moles are active in this area. There is a modern cross erected on the Point which is not related to the cross shown on the OS map.

Condition: Probably destroyed

Action: Monitor

NT 77 NW

NT 7376 7573

CHAPEL POINT, building, post-medieval

Date visited: 25/02/96

Stone building and enclosure in a ruinous state. A rectangular structure seen on the 1st edition OS map with an enclosure.

Condition: Poor

Action: Survey

NT 77 NW

NT 7385 7578

SKATERAW, CHAPEL POINT, building

Roofed structure no longer marked on 1:10 000 map, seen on 1946 AP's, but not marked on map of 1854.

OS 6" 1st edition County Series, Haddingtonshire, sheet 12, 1854.

B17 7417-8 15/4/46.

NT 77 NW

NT 7370 7558

SKATERAW, boathouse

Covered boathouse with slipway, roofed in 1946, but shown as roofless on the 1:10 000 map. May have been used as a lifeboat house.

B17 7417-8 15/4/46.

Map 11

NT 77 NW

NT 7384 7540

SKATERAW, lime kiln

Date Visited: 25/02/96

This limekiln was restored by the SSEB in 1979 presumably because of its proximity to Torness Power Station. It is in a good condition and consists of a single kiln with four stoking holes. There is a track up to its summit which forms part of a coastal walk.

This feature appears from the aerial photographs to be a close parallel to the Cat Craig lime kiln at NT 77 NW 33.

B17 7417-8 15/4/46.

Condition: Good

Action: Nil

NT 77 SE

NT 7485 7545

SKATERAW HARBOUR, post-medieval

Date visited: 25/02/96

A sandstone built harbour is shown on the 1st edition OS map. It was built to export limestone from the nearby limekilns and for importing coal. It went out of use in the 19th century when the sea over ran it. It now survives only as a pile of squared stones some of which form an arched shape. This feature is thought to be the remains of a breakwater pier. This feature is clearly being actively eroded by the sea.

Condition: Poor

Action: Survey

NT 77 SE

NT 74 75

THORNTONLOCH, WW2 defences

The area around Thorntonloch bay was surrounded by anti-tank obstacles up to five rows deep, seen on 1946 aerial photographs.

B17 5437-5439 15/4/46.

NT 77 SE

NT 753 739

THORNTONLOCH, WW2 defences

Roofed structures and ring shaped bank seen on 1946 aerial photographs (the area is now marked as a camp site on the 1:10 000 map). Probably a WW2 military camp, with gun emplacement.

B17 7204-5 15/4/46.

NT 77 SE

NT 7565 7360

THORNTONLOCH, structure

Rectangular roofed structure visible on 1946 aerial photographs, no longer marked on 1:10 000 map. May require further investigation.

B17 7203-4 15/4/46.

NT 77 SE

NT 779 721

COCKBURNSPATH, REED POINT, earthworks

Rectangular raised platforms seen on 1946 aerial photographs.

B17 5218-9 15/4/46.

NT 77

NT 765 719

DUNGLASS, designed landscape

An Inventory of Gardens and Deigned landscapes in Scotland, Vol 5, 82-87.

NT 77 SE

NT 788 714

COCKBURNSPATH, HAWK'S HEUGH, WW2 defences

Roofed structures seen on 1946 aerial photographs, probably a barracks block or office.

Lowrey (ed) 1995 82-3

B17 5215-8 15/4/46.

NT 77 SE

NT 7877 7148

COCKBURNSPATH, HAWK'S HEUGH, WW2 defences

Octagonal structure seen on 1946 aerial photographs, probably a type 27 pillbox designed for airfield defence.

Lowrey (ed) 1995 82-3

B17 5215-8 15/4/46.

NT 77 SE

NT 7898 7146

COCKBURNSPATH, HAWK'S HEUGH, earthwork

Regular curvilinear depression seen on 1946 aerial photographs.

B17 5215-6 15/4/46.

NT 77 SE

NT 7893 7148

COCKBURNSPATH, HAWK'S HEUGH, WW2 defences

Octagonal structure seen on 1946 aerial photographs, probably a type 27 pillbox designed for airfield defence.

Lowrey (ed) 1995 82-3

B17 5215-6 15/4/46.

NT 87 SW 5

NT 807 707

OLD CAMBUS, deserted medieval village

Date visited: 25/02/96

Old Cambus is mentioned in charters of the late 11th century and the village is recorded about 1300. It is thought to have been close to the medieval church NT 87 SW 1 (see below). During this survey no trace was seen of it.

Condition: Unknown

Action: Survey

NT 87 SW 1

NT 8037 7067

OLD CAMBUS, OLD PARISH CHURCH, 12th - 15th century

Date visited: 25/02/96

Scheduled Ancient Monument (382)

St Helens Church. The original 12th century church was extensively rebuilt in the late 14th or 15th century. It probably went into disuse when the parish of Aldcambus was united with Cockburnspath before 1750. The remains were described in 1954 as being fragmentary, comprising the W wall and portions of the N and S walls. The church is as described. The church is in an exposed location but well away from the sea and so is not affected immediately by coastal erosion.

Condition: Fair

Action: Monitor

Map 11

NT 87 SW 1.1

NT 803 706

ST HELENS ON THE LEA, hogback stones

Date visited: 25/02/96

A complete hogback stone and fragments of another, both of 11th century date apparently lie within the burial ground attached to the church. This area is not scheduled. One hogback stone is nearly covered over with turf, the other was not seen. The other 17th century burial stones lie close to the S wall of the church in a tumbled fashion, some have been moved probably recently into their present position. They are poorly displayed and require attention. Not affected by coastal erosion.

Condition: Poor

Action: Survey and restore

NT 87 SW 5

NT 807 707

OLD CAMBUS DEAN, cists

Date visited: 25/02/96

In this general location two or three cists were found in 1884. This area is at the top of the slumping coastal edge where erosion here is probably fairly constant. There was no evidence of any cists. The brow of the hill as recorded in 1884 has probably gone.

Condition: Probably destroyed

Action: Monitor

NT 87 SW 9

NT 8111 7088

SICCAR POINT, earthwork, midden, glass bead, pottery

Date visited: 25/02/96

A fort occupies the promontory at Siccar Point, with traces of a rampart on the W and possibly on the S. There were traces of hut circles earlier in the 20th century. A midden was thought to be located down the steep slope from which the bead, pottery and other finds were retrieved. During this survey a rampart was visible along the outer edge of the promontory, and a field wall has been removed from across the area. The area of the midden was not examined closely because of the steepness of the slope, but no midden was visible from the top. The cliffs here are steep and the soil has slumped but is still grass covered. Therefore erosion is probably not rapid but fairly constant. It is likely that the midden has been eroded away.

Condition: Fair

Action: Monitor

NT 87 SW

NT 8248 7035

OLD CAMBUS, RED HEUGH, structure, enclosure

Roofless structure in enclosure seen on 1946 aerial photographs. Structure is marked on 1:10 000 map.

B17 7014-5 15/4/46.

NT 87 SE

NT 860 709

DOWLAW, earthwork

Curvilinear ditch seen on 1946 aerial photographs. May be a promontory fort.

B17 5428-9 15/4/46.

Map 11

NT 87 SE

NT 8620 7066

DOWLAW, buildings

Buildings seen on 1946 aerial photographs, no longer marked on 1:10 000 map.

B17 5427-8 15/4/46.

NT 86 NE

NT 880 696 to 881 697

COLDINGHAM, rig

Curving strip of rig seen running NNW to S on 1946 aerial photographs.

B17 7003-4 15/4/46.

NT 86 NE

NT 893 690 to 894 690

COLDINGHAM, earthworks

Curvilinear embanked enclosure with at least two hut circles, seen on 1946 aerial photographs. Possibly a third promontory fort.

B17 7003-4 15/4/46.

NT 96 NW

NT 9072 6905

COLDINGHAM, ST ABBS HEAD, structure

Rectangular building or hut seen on 1946 aerial photographs, but not marked on 1:10 000 map.

B17 7002-3 15/4/46.

NT 96 NW

NT 9084 6912

COLDINGHAM, ST ABBS HEAD, earthwork

Circular depression seen on 1946 aerial photographs. May be a crater, a coal pit, or possibly natural.

B17 7002-3 15/4/46.

NT 96 NW

NT 9088 6939

COLDINGHAM, ST ABBS HEAD, earthwork

Linear depression, possibly natural.

B17 7002-3 15/4/46.

NT 96 NW 6

NT 9108 6940

ST ABB'S HEAD, Hall, defended promontory

Scheduled Ancient Monument (385)

Date visited: 10/03/96

The traditional site of the 7th century double monastery founded by St Aebbe. A rectangular foundation which was said to be a chapel lies on a rocky promontory which is cut off at the neck by a partly rock cut ditch with the remains of a mortared wall on its inner lip. The RC considered this site to be rather of a later medieval hall. Excavations in 1980 provided no datable finds.

The mortared wall is exposed to erosion. The foundations of the possible chapel are grass covered and not exposed to marine erosion.

Condition: Fair

Action: Monitor

Map 11

NT 96 NW 39

NT 913 692

ST ABB'S HEAD LIGHTHOUSE

Listed Building Category B

Date visited: 10/03/96

Erected in 1862. There is a fog horn on the edge of the promontory.

Condition: Good

Action: Nil

NT 96 NW

NT 911 691

COLDINGHAM, ST ABBS HEAD, enclosure

Rectangular enclosure seen on 1946 aerial photographs, but not marked on 1:10 000 map.

B17 7002-3 15/4/46.

NT 96 NW 5

NT 9166 6877

ST ABB'S HEAD, possible monastery, church

Scheduled Ancient Monument (2975)

Date visited: 10/03/96

The remains of St Abb's Kirk, reduced to low wall-footings are within a rectangular burial ground bounded on three sides by a low bank and on the forth by the cliff edge. The church was recorded in 1372 but may have been built before that. It was thought possible that this was the site of the 7th century monastery of St Ebba (see NT 96 NW 6 and 17).

This site is as described, there are a few stones of the church showing through the grass. It is not exposed to marine erosion, but rabbits are present. As this site is off the main tourist route there is no damage from erosion of paths.

NT 96 NW 17

NT 916 687

ST ABB'S HEAD, monastic settlement

Scheduled Ancient Monument (2975)

Date visited :10/03/96

The location of St Aebbs's double monastery and burg or urbs are thought to be located here. A boulder revetment at Kirk Hill and mortar within molehills suggests the presence of a former monastery on this level area. Excavations in 1980 suggested there had been Roman cultivation and a double palisade of a 7th - 8th century settlement. This site is off the tourist route and is not suffering coastal erosion.

Condition: Fair

Action: Monitor

NT 96 NW

NT 9147 6868

MIRE LOCH, rectangular building platform

Date visited: 10/03/96

A rectangular building platform was noted on the west side of the path up to the lighthouse. It measures about 13m by 9m. It has been cut into the side of the slope about 1m on the north side and built up 1m on the south. There is nothing shown here in the 1st edition OS map.

Condition: Good

Action: Survey

Map 11

NT 96 NW

NT 9151 6860

MIRE LOCH, circular building platform

Date visited: 10/03/96

A circular building platform was noted south on the west side of the path up to the lighthouse. It measures about 12 m in diameter. It has been cut into the side of the slope about 0.5m on the north side and built up 0.5m on the south. There is nothing shown here in the 1st edition OS map.

Condition: Good

Action: Survey

Map 12

South Queensferry

These entries are in numerical rather than geographical order

NT 17 NW 11

NT 1287 7843

SOUTH QUEENSFERRY, church; friary, 14th century

Scheduled Ancient Monument 59

Listed Building, Category A

Thought to have been founded in 1330, this friary was certainly in existence by 1441, and was closed by 1565. The buildings were still in good condition in the mid 19th century but it had become ruinous by 1890, when it was restored and reconsecrated as the Episcopal Church for South Queensferry. Excavations to the N of the church in 1970-71 failed to locate the claustral range, but medieval midden material was found. There are no changes to NMRS description (1974), apart from noting that a certain amount of weathering of the stonework is taking place.

Condition: Fair

Action: Monitor

NT 17 NW 14

NT 1306 7827

SOUTH QUEENSFERRY, Church, 17th century

Listed Building Category B

Date visited: 18/2/96

Chapel of St Michael was built 1633 and became the parish church in 1635. The church is situated behind the south side of the High Street. The building is now used as a YMCA day centre and appears in good condition.

Condition: Good

Action: Monitor

NT 17 NW 24

NT 1295 7833

QUEENSFERRY, HIGH STREET, tollbooth, town hall

Scheduled Ancient Monument

Listed Building Category A

Listed Building Category B

Date visited: 18/2/96

The Queensferry tollbooth (Category A and Scheduled) was erected in the 17th century, remodelled in 1720, with the addition of the tower, and later altered c 1890. The tollbooth is a three storey building with a clock dating to 1887 at the top.

Condition: Good

Action: Monitor

NT 17 NW 25

NT 1340 7825

SOUTH QUEENSFERRY, 'NIVEN'S BANK', cists

Date visited: 18/2/96

Several cists with human remains, were reported found here prior to 1855 during the construction of the railway. The bank is situated to the west of Two Bridges hotel on the southern side of the promenade. There is no other information on these cists and there is nothing visible on the ground.

Condition: Unknown

Action: Nil

NT 17 NW 38

NT 1323 7835

SOUTH QUEENSFERRY, THE CRAIGS, house, 17th century

Date visited: 18/2/96

The remains of a building are situated on a rocky promontory behind the Seal Craig Hotel. Only the south-east corner survived in the 1970's. The remains are still as described.

Condition: Fair

Action: Monitor

NT 17 NW 39

NT 1289 7839

QUEENSFERRY, 1-7 HOPETOUN ROAD, PLEWLANDS HOUSE, house

Listed Building, Category B

Scheduled Ancient Monument 13

Date visited: 18/2/96

Dated 1641, the original mansion of the Plewlands estate, now belongs to the National Trust for Scotland. The plan of the house is L-shaped has three storeys with a garret. It was restored in 1955. The house is situated at the bottom of The Loan on the left hand side of the road and is as described in the NMRS (1974).

Condition: Good

Action: Monitor

NT 17 NW 71

NT 1298 7850

QUEENSFERRY HARBOUR, harbour

Listed Building Category B

Date visited: 18/2/96

This 16th century harbour was improved between 1809 and 1818. It is still in use and is in good condition.

Condition: Good

Action: Monitor

NT 17 NW 71.1

NT 1301 7851

QUEENSFERRY HARBOUR, HAND CRANE, crane

Date visited: 18/2/96

The crane is situated on the southern side of the harbour entrance. It is made of metal and is still in use.

Condition: Good

Action: Monitor

NT 17 NW 73

NT 1293 7821

QUEENSFERRY RAILWAY EMBANKMENT, wall

Listed Building, Category C(s)

Not visited

A rubble wall, late 19th century in date, runs from the Loan to the rear of 11 East Terrace, High Street (NT 1293 7821 to 1317 7821).

NT 17 NW 76

NT 1291 7841

QUEENSFERRY, 2 HOPETOUN ROAD, house, 19th century

Listed Building, Category B

Date visited: 25/2/96

Early 19th century. This is a three storey stone building. The upper floors are of a residential nature and the ground floor is at present 'Sizzlers Ristorante'.

Condition: Good

Action: Monitor

Map 12

NT 17 NW 78

NT 1292 7829

QUEENSFERRY, 10 THE LOAN, LOAN HOUSE, house

Listed Building, Category B

Not visited

Georgian, early 19th century date.

NT 17 NW 81

NT 1295 7838

QUEENSFERRY, 8 HIGH STREET, STAGS HEAD HOTEL, hotel

Listed Building, Category B

Date visited: 25/2/96

The Stags Head Hotel is a two storey whitewash building with a grey slate roof

Condition: Good

Action: Monitor

NT 17 NW 82

NT 1297 7837

QUEENSFERRY, 17 HIGH STREET, QUEENSFERRY ARMS HOTEL, hotel

Listed Building, Category B

Date visited: 25/2/96

17th century. The Queensferry Arms Hotel is a two storey building with grey slate roof.

Condition: Good

Action: Monitor

NT 17 NW 83

NT 1299 7835

QUEENSFERRY, 19 HIGH STREET, house

Listed Building, Category B

Date visited: 25/2/96

17th century. This is a narrow three storey building with a grey slate roof. It has been recently harled.

Condition: Good

Action: Monitor

NT 17 NW 84

NT 1301 7834

QUEENSFERRY, 23-25 HIGH STREET, houses

Listed Building Category B

Date visited: 25/2/96

This is a three storey harled 18th century building. The ground floor is the premises of a Kiltmakers and a Souvenir shop.

Condition: Good:

Action: Monitor

NT 17 NW 85

NT 1303 7833

QUEENSFERRY, 27-30 HIGH STREET, house

Listed Building Category B

Date visited: 25/2/96

This is a two storey mid-18th century building with garret. The upper floor has a five windowed facade and the ground floor is at present the premises of a shop, 'Something Special'. The gables at either end of the roof are decorated with a scroll motif.

Condition: Good

Action: Monitor

Map 12

NT 17 NW 86

NT 1304 7832

QUEENSFERRY, 31-33 HIGH STREET, house; shop

Listed Building Category B

Date visited: 25/2/96

This is a two storey 18th century stone building. The upper floor has a four window facade and the ground floor is the premises of a solicitors and estate agents.

Condition: Good

Action: Monitor

NT 17 NW 87

NT 1306 7829

QUEENSFERRY, 36 HIGH STREET, FERRY TAP ALEHOUSE, Hotel

Listed Building Category B

Date visited: 25/2/96

The hotel was previously known as the Forth Bridge Hotel. This is a four storey building which has two dates on its facade - 1683 and 1674

Condition: Good

Action: Monitor

NT 17 NW 88

NT 1308 7829

QUEENSFERRY, 38 & 40 HIGH STREET, house, 17th century

Listed Building Category A

Date visited: 25/2/96

Black Castle House is a three storey building, harled and painted black with the date 1623 on the facade. The upper floor has three windows with carved and scrolled detail

Condition: Good

Action: Monitor

NT 17 NW 89

NT 1317 7830

QUEENSFERRY, 55-57 HIGH STREET, houses, 18th century

Listed Building Category B

Date visited: 25/2/96

This is a two storey building, the lower floor are shop premises

Condition: Good

Action: Monitor

NT 17 NW 90

NT 1319 7831

QUEENSFERRY, 59-61 HIGH STREET, tenements, early 19th century

Listed Building Category B

Date visited: 25/2/96

This is a three storey terraced building of granite blocks. The central door of the terrace has pillar and pediment surrounds. The central windows on the upper and middle floors of number 61 have been blocked up.

Condition: Good

Action: Monitor

Map 12

NT 17 NW 92

NT 1305 7827

QUEENSFERRY, THE VENNEL, OLD BURIAL GROUND,

Gatepiers, 18th century

Listed Building Category B

Date visited: 25/2/96

These piers consist of grey stone blocks which measure c 4m high and 0.5m wide. The north pier has a carved spherical baluster on its top pediment, this detail is now missing from the south pier.

Condition: Fair

Action: Monitor

NT 17 NW 93

NT 1306 7824

QUEENSFERRY, THE VENNEL, churchyard

Date visited: 25/2/96

Small churchyard enclosed by stone wall and black wrought iron fence

Condition: Good

Action: Monitor

NT 17 NW 94

NT 1299 7832

QUEENSFERRY, 12 & 13 HIGH STREET, WEST TERRACE, houses

Listed Building Category B

Date visited: 25/2/96

Early 19th century, Georgian. There are two buildings in this section of West Terrace, a three storey block which is the premises of a hairdressers on the ground floor, and a two storey whitewashed building which houses a betting office on the ground floor. A central close runs between the two buildings.

Condition: Good

Action: Monitor

NT 17 NW 95

NT 1309 7828

QUEENSFERRY, HIGH STREET, 19 & 20 EAST TERRACE, house

Listed Building Category B

Date visited: 25/2/96

This is a three storey sandstone building, the ground floor door has pilaster and pediment surrounds

Condition: Good

Action: Monitor

NT 17 NW 96

NT 1310 7828

QUEENSFERRY, HIGH STREET, 18 EAST TERRACE, FORTH VIEW, house

Listed Building Category B

Date visited: 25/2/96

This a three storey building

Condition: Good

Action: Monitor

Map 12

NT 17 NW 97

NT 1309 7827

QUEENSFERRY, HIGH STREET, 17 EAST TERRACE, INCHCOLM, house

Listed Building Category B

Date visited: 25/2/96

This building appears to lie behind 18 East Terrace, access is gained through a small close.

Condition: Good

Action: Monitor

NT 17 NW 98

NT 1311 7823

QUEENSFERRY, HIGH STREET, 16 EAST TERRACE, 'BANKDAM', house

Listed Building Category B

Date visited: 25/2/96

This is a grey stone two storey building with garret

Condition: Good

Action: Monitor

NT 17 NW 99

NT 1313 7827

QUEENSFERRY, HIGH STREET, 13 EAST TERRACE, LABURNUM, house, late 17th- 18th century

Listed Building Category B

Date visited: 25/2/96

A two storey stone building, upper floor of which has a six window facade

Condition: Good

Recommended action: Monitor

NT 17 NW 100

NT 1314 7827

QUEENSFERRY, HIGH STREET, 12 EAST TERRACE, ST HELEN'S, house

Listed Building Category B

Date visited: 25/2/96

A three storey grey stone building. The door on ground floor has scrolled pediment detail.

Condition: Good

Action: Monitor

NT 17 NW 101

NT 1320 7829

QUEENSFERRY, 2 EAST TERRACE, 'ST ANNES', houses

Listed Building Category B

Date visited: 25/2/96

Two storey building with garret

Condition: Good

Action: Monitor

NT 17 NW 102

NT 1321 7829

QUEENSFERRY, 1 EAST TERRACE, house

Listed Building Category C(s)

Date visited: 25/2/96

This is a two storey building with garret

Condition: Good

Action: Monitor

Map 12

NT 17 NW 103

NT 1322 7830

QUEENSFERRY, 4 EDINBURGH ROAD TO 9 EAST TERRACE, Wall; Railing

Listed Building Category C(s)

Date visited: 25/2/96

Stone wall measuring c 50m long and c 2m high. The wall is topped by a black wrought iron railing with fleur-de-lis effect finials

Condition: Good

Action: Monitor

NT 17 NW 104

NT 1318 7828

QUEENSFERRY, HIGH STREET, 7 EAST TERRACE, House

Listed Building Category B

Date visited: 25/2/96

Two storey harled and painted building. The High Street facade is doorless.

Condition: Good

Action: Monitor

NT 17 NW 105

NT 1317 7828

QUEENSFERRY, HIGH STREET, 8 & 9 EAST TERRACE, house

Listed Building Category B

Date visited: 25/2/96

Number 8 is a two storey building. This building adjoins number 9 which is a narrow three storey building with a passageway entrance.

Condition: Good

Action: Monitor

NT 17 NW 106

NT 1316 7827

QUEENSFERRY, HIGH STREET, 10 EAST TERRACE, house

Listed Building Category B

Date visited: 25/2/96

A two storey harled building with a passageway at east end of ground floor

Condition: Good

Action: Monitor

NT 17 NW 108

NT 1305 7830

QUEENSFERRY, HIGH STREET, 1 MID TERRACE, House

Listed Building Category B

Date visited: 25/2/96

This is a three storey stone house with garret. Early 18th century. The ground floor is the premises of a grocers shop. At the east end of the building can be found Hamiltons Close, which has a black wrought iron gate

Condition: Good

Action: Monitor

NT 17 NW 109

NT 1302 7831

QUEENSFERRY, HIGH STREET, 5 MID TERRACE & 1, 3 HAMILTON'S CLOSE, house

Listed Building Category B

18th century

Date visited: 25/2/96

Condition: Good

Action: Monitor

Map 12

NT 17 NW 116

NT 1325 7831

QUEENSFERRY, EDINBURGH ROAD, SEALS CRAIG HOTEL, Hotel

Listed Building Category C(S)

Date visited: 25/2/96

Seals Craig Hotel is a grey stone four storey building dated 1870. There is a modern extension attached to the east end of the hotel

Condition: Good

Action: Monitor

NT 17 NW 117

NT 1322 7832

QUEENSFERRY, 7 EDINBURGH ROAD, house

Listed Building Category C(s)

Date visited: 25/2/96

This is a two storey harled building

Condition: Good

Action: Monitor

NT 17 NW 118

NT 1322 7831

QUEENSFERRY, 5 EDINBURGH ROAD, CRAIG VIEW, house

Listed Building Category C(s)

Date visited: 25/2/96

Craig View is a three storey building

Condition: Good

Action: Monitor

NT 17 NW 119

NT 1321 7831

QUEENSFERRY, 1&3 EDINBURGH ROAD, Houses

Listed Building Category C(s)

Date visited: 25/2/96

This is a two storey whitewashed house bearing the inscription ' 17 TB AD 50'. There is evidence of some weathering of the sandstone on with the inscription has been carved.

Condition: Fair

Action: Monitor

NT 17 NW 120

NT 1323 7832

QUEENSFERRY, 9 & 11 EDINBURGH ROAD, House

Listed Building Category B

Date visited: 25/2/96

This is a two storey harled building

Condition: Good

Action: Monitor

NT 17 NW 121

NT 1322 7829

QUEENSFERRY, 4 & 6 EDINBURGH ROAD, houses

Listed Building Category C(s)

Date visited: 25/2/96

This is a two storey building with garret

Condition: Good

Action: Monitor

Map 12

NT 17 NW 122

NT 1322 7830

QUEENSFERRY, 8 & 10 EDINBURGH ROAD, tenement; public house

Listed Building Category C(s)

Date visited: 25/2/96

This is a three storey building, dated 1886

Condition: Good

Action: Monitor

NT 17 NW 123

NT 1323 7830

QUEENSFERRY, 12 EDINBURGH ROAD, house; shop

Listed Building Category C(S)

Date visited: 25/2/96

This is a three storey building with garret. The middle floor is the premises of Pierre Victoire restaurant and the ground floor is the premises of a Take Away food shop. The door on the ground floor has scrolled pediment detail.

Condition: Good

Action: Monitor

NT 17 NW 124

NT 1324 7829

QUEENSFERRY, 14 EDINBURGH ROAD, house

Listed Building Category C(S)

Date visited: 25/2/96

This is a two storey harled and painted building

Condition: Good

Action: Monitor

NT 17 NW 125

NT 1325 7829

QUEENSFERRY, 16 EDINBURGH ROAD, house

Listed Building Category C(S)

Date visited: 25/2/96

This is a grey stone two storey building with possible attic conversion.

Condition: Good

Action: Monitor

NT 17 NW 126

NT 1307 7832

QUEENSFERRY, 35 HIGH STREET, CLYDESDALE BANK, Bank

Listed Building Category C(s)

Date visited: 25/2/96

This is a two storey granite building with an elaborate stepped-effect gabled roof which has been decorated with thistle finials and flowered medallions which dates to c 1860-1870. A single storey extension is attached to west side of the building.

Condition: Good

Action: Monitor

Map 12

NT 17 NW 127

NT 1302 7832

QUEENSFERRY, 16 MID TERRACE TO 36 HIGH STREET, wall; railings

Listed Building Category C(s)

Date visited: 25/2/96

Early 19th century, built of large stone blocks the wall measures c 50m long and c 1.5m high. The wall is topped by a black painted wrought iron railing which has spear design finials.

Condition: Good

Action: Monitor

NT 17 NW 128

NT 1300 7835

QUEENSFERRY, 20,21,21A & 22 HIGH STREET, houses

Listed Building, Category C(s)

Date visited: 25/2/96

Early 19th century. This is a two storey harled building. The upper floor has a three window facade. The doorways of nos. 21 and 22 have pilaster effect surrounds. At present the ground floor of no 20 is empty.

Condition: Good

Action: Monitor

NT 17 NW 129

NT 1310 7829

QUEENSFERRY, 42 HIGH ST TO 20 EAST TERRACE, wall railings

Listed Building, Category C(s)

Not visited

Extant from NT 1310 7829 to 1316 7828

NT 17 NW 130

NT 1314 7828

QUEENSFERRY, 42-56 HIGH STREET, shops, 19th century

Listed Building Category C(s)

Date visited: 25/2/96

Row of single storey shops on south side of High Street

Condition: Good

Action: Monitor

NT 17 NW 131

NT 1304 7830

QUEENSFERRY, HIGH STREET, 2 & 4 MID TERRACE, houses

Listed Building Category C(s)

Date visited: 25/2/96

This is a brown harled two storey building which has been divided into three houses. The upper floor has a five window facade. 18th century.

Condition: Good

Action: Monitor

NT 17 NW 132

NT 1301 7831

QUEENSFERRY, HIGH STREET, 6 MID TERRACE, House; Shop

Listed Building Category C(s), B Group

Date visited: 25/2/96

This is a two storey building with garret. The western part of the ground floor appears to be empty

shop premises

Condition: Good

Action: Monitor

Map 12

NT 17 NW 134

NT 1289 7833

QUEENSFERRY, HIGH STREET, 15 WEST TERRACE, BREWERY CLOSE, house: shop

Listed Building, Category C(s)

Date visited: 25/2/96

19th century. This is a three storey grey stone building. The ground floor is a seamstress shop premises.

Condition: Good

Action: Monitor

NT 17 NW 138

NT 1291 7832

QUEENSFERRY, 8 THE LOAN, house

Listed Building, Category C(s)

Not visited

Gothic, later 19th century.

NT 17 NW 139

NT 1294 7829

QUEENSFERRY, 7 & 9 HIGH STREET, CALEDONIA HOUSE, shop; house

Date visited: 25/2/96

This is a three storey stone building. The ground floor is at present the premises of the Donald Ford Gallery

Condition: Good

Action: Monitor

NT 17 NW 140

NT 1293 7840

QUEENSFERRY, 5 HIGH STREET, Shop; House

Listed Building, Category C(s)

Date visited: 25/2/96

No further information

Condition: Unknown

Action: Nil

NT 17 NW 141

NT 1293 7841

QUEENSFERRY, 1 BELL STANE, shop

Listed Building, Category C(s)

Date visited: 25/2/96

This is a three storey building. The ground floor is at present the premises of 'Stewart Roberts Butchers'

Condition: Good

Action: Monitor

NT 17 NW 142

NT 1292 7842

QUEENSFERRY, 2 BELL STANE, Shop

Listed Building, Category C(s)

Date visited: 25/2/96

This is a three storey stone building. The ground floor consists of empty shop premises.

Condition: Good

Action: Monitor

Cramond Island**NT 17 NE 24 (not shown on map)**

NT 19 78

CRAMOND ISLAND, long cist

Found c 1941 near the shore on the west coast, but not reported until 1957. This site could not be located.

NT 17 NE

NT 1956 7823

CRAMOND ISLAND, THE KNOLL, 20th century

Date visited: 10/3/96

Flat roofed brick built structure, may be associated with coastal defences.

Condition: Fair

Action: Survey

NT 17 NE

NT 1957 7840

CRAMOND ISLAND, enclosure

Date visited: 10/3/96

Low drystone wall enclosure is marked on the 1st edition OS map of 1853.

OS 6" 1st edition County Series 1853, Edinburghshire sheet 1.

Condition: Fair

Action: Survey

NT 17 NE

NT 1955 7853

CRAMOND ISLAND, drystone dyke

Date visited: 10/3/96

Laid approximately east-west at the base of a rocky outcrop. This drystone dyke is constructed of small rounded stones, partially collapsing but standing up to 1 m high. It is marked on the 1st edition map of 1853.

OS 6" 1st edition County Series 1853, Edinburghshire sheet 1.

Condition: Poor

Action: Survey

NT 17 NE

NT 1948 7854

CRAMOND ISLAND, building

Date visited: 10/3/96

A square stone built building, c 1.5 metres square, with mortar pointing, is set in a rock cut hollow.

Condition: Fair

Action: Survey

NT 17 NE

NT 1955 7863

CRAMOND ISLAND, drystone dyke

Date visited: 10/3/96

This dyke is laid approximately north-south and is constructed of small rounded stones. It is partially collapsing

Condition: Fair

Action: Survey

Map 13

NT 17 NE

NT 1953 7874

CRAMOND ISLAND, building

Date visited: 10/3/96

Rectangular dressed stone building, 2.5 by 3.5 m, with cement plaster. It is roofed. It is shown on the 1st edition OS map of 1853.

OS 6" 1st edition County Series 1853, Edinburghshire sheet 1.

Condition: Fair

Action: Survey

NT 17 NE

NT 1956 7873

CRAMOND ISLAND, building, 20th century

Date visited: 10/3/96

Rectangular brick built building, 5 by 4 metres, with concrete floor.

Condition: Good

Action: Survey

NT 17 NE

NT 1965 7878

CRAMOND ISLAND, pillars, 20th century

Date visited: 10/3/96

A double row of concrete pillars overlooks the bay. Holes through top of pillars may be for metal pipes. Some of the pillars are broken.

Condition: Fair

Action: Survey

NT 17 NE

NT 1965 7880

CRAMOND ISLAND, jetty

Date visited: 10/3/96

Concrete jetty, 20th century.

Condition: Fair

Action: Survey

NT 17 NE 71

NT 196 787

CRAMOND ISLAND BATTERY, WW1 defences

Date visited: 10/3/96

Coastal battery, armed in 1915. Records from 1918 show that this battery was armed with two 12 pounder guns, which were intended as a defence against motor torpedo boats. Surviving structures: one circular gun emplacement with metal runners; three elongated D-plan concrete structures with small arms slits to seaward; one elongated D-plan concrete structure with metal shutters on runners facing seawards (coast artillery searchlight); one roofed concrete building 8 by 5 by 2 metres, with raised floor and internal trenches. The site has been vandalised.

As these structures were roofed it is likely they were re-used in WW2, as most coastal batteries were retained after 1918. From 1939, batteries were strengthened against aerial bombardment by the addition of roofs. Coastal artillery batteries were abolished in 1956.

Lowry 1995, 93-103.

Condition: Fair

Action: Survey

Map 13

NT 17 NE **NT 1969 7866**

CRAMOND ISLAND, building, 20th century

Date visited: 10/3/96

Concrete and brick built building. It has been vandalised.

Condition: Fair

Action: Survey

NT 17 NE **NT 1965 7856**

CRAMOND ISLAND, building

Date visited: 10/3/96

Stone built building with mortar pointing. Two storeys high and unroofed. It has been vandalised and is suffering from weathering. The structure is shown as extant and roofed on the map of 1853.

OS 6" 1st edition County Series 1853, Edinburghshire sheet 1.

Condition: Fair

Action: Survey

NT 17 NE **NT 1975 7850**

CRAMOND ISLAND, enclosure

Date visited: 10/3/96

An area 40 by 15 metres is enclosed by a low drystone wall. There has been some damage by rabbit burrows.

Condition: Fair

Action: Survey

NT 17 NE **NT 1935 7780**

CRAMOND ISLAND, 20th century

Date visited: 10/3/96

A row of concrete blocks is laid across the sand, from the mainland to Cramond Island. These blocks are in the form of elongated pyramids up to 3 m high. The blocks are spaced at approximately 1.5 m intervals, with one exception. These blocks are probably the support for an earlier pipeline, and may date from the 1960's or 1970's.

Condition: Good

Action: Survey

NT 17 NE **NT 1950 7860**

CRAMOND ISLAND, jetty

Date visited: 10/3/96

Constructed of rough stone cobbles with square timber posts. The timber facing of the eastern half is rotting or gone.

Condition: Poor

Action: Survey

NT 17 NE **NT 1954 7863**

CRAMOND ISLAND, jetty

Date visited: 10/3/96

Constructed of rubble core and larger stones, with square timber posts. Mortared facing. The rubble core is eroding.

Condition: Poor

Action: Survey

Map 14

Blackness

NT 07 NW 55

NT 0492 7997

BLACKNESS HOUSE, country house, 19th century

Listed Building, Category B

Date visited: 18/2/96

Early 19th century, Georgian style. The occupied house lies on the south west side of Blackness village, beside the B903. It is a large stone house within gardens overlooking the Firth of Forth.

Condition: Good

Action: Nil

NT 07 NW 54

NT 049 799

BLACKNESS, enclosure

Date visited: 18/2/96

This enclosure has presumably been identified from aerial photographs. It is located across the road from Blackness Country House on the south side of Blackness village. There is nothing visible on the ground.

Condition: Unknown

Action: Nil

NT 08 SE 36

NT 0515 8002

BLACKNESS, pump

Date visited: 24/2/96

The pump is located against a wall opposite a block of flats in the centre of Blackness village.

Condition: Good

Action: Monitor

NT 08 SE 33

NT 0518 8010

BLACKNESS, pier

Date visited: 24/2/96

The pier is located west of Blackness Castle. The stone pier is c 20m long and is still in use. It is marked on the 1st edition OS map.

Condition: Good

Action: Monitor

NT 08 SE 10

NT 0528 8003

BLACKNESS VILLAGE, ST NINIAN'S CHAPEL, chapel

Date visited: 24/2/96

This was destroyed at the time of the Reformation. Traces of an altar were apparently still visible in 1902. By 1953 no remains of the chapel were visible. This site is now within cottage gardens and no remains are visible.

Condition: Destroyed

Action: Monitor

NT 08 SE 37

NT 05 80

BLACKNESS, battle site

A skirmish took place here in this locality in 1488. No further information is available.

Map 14

NT 08 SE 6

NT 054 800

BLACKNESS CASTLE, castle, 15th -17th century

Guardianship Monument

Listed Building, Category A

Date visited: 24/2/96

The castle is located on a rocky promontory to the east of Blackness village. It is under the care of Historic Scotland with full time resident custodian.

Condition: Good

Action: Monitor

NT 08 SE 6.1

NT 054 800

BLACKNESS CASTLE, terraces, formal garden, cultivation remains

Guardianship Monument

NT 08 SE 12

NT 05 80

BLACKNESS CASTLE, 'celtic' figure

Date visited: 24/2/96

The stone figure is located within a workshop at Blackness Castle. It is in two pieces, the head has broken from the body as reported in 1974. No further information is available.

Condition: Fair

Action: Monitor

NT 08 SE 8

NT 0551 8020

BLACKNESS CASTLE, burial, Iron Age

Date visited: 24/2/96

Workmen discovered a burial of a woman here in 1924 accompanied by a bronze armlet. The custodian of Blackness Castle stated that a Mr Alec Grant, an older gentleman living in Blackness village, remembers the discovery of this burial in 1924 and of NT 08 SE 9 in 1944-45. In addition he remembers the demolition and changes to some of the castle buildings. There is no other information regarding this site.

Condition: Destroyed

Action: Monitor

NT 08 SE 7

NT 0548 8012

BLACKNESS, CASTLE HILL, ST NINIAN'S CHAPEL, redoubt (possible)

Date visited: 24/2/96

The site is located on Castle Hill immediately south of the main Blackness Castle buildings. There are foundations of a rectangular structure here which has in the past been identified as a possible chapel or as a redoubt. The site is a Crown Property. There are no changes to NMRS description of 1974. The foundations are still visible.

Condition: Fair

Action: Monitor

Map 14

NT 08 SE 9

NT 0545 8010

BLACKNESS CASTLE, burials, Bronze Age

Date visited: 24/2/96

Two burials were found when digging a ditch, one with a food vessel, in 1944-5. The site is thought to be at this location where a 2WW military post was constructed. There is no further information available.

Condition: Destroyed

Action: Monitor

NT 08 SE 11

NT 0548 8006

BLACKNESS CASTLE, dovecot, 16th century

Date visited: 19/2/96

The remains are situated to the south of Blackness Castle, within area under Guardianship. No change to NMRS description

Condition: Fair

Action: Monitor

NT 07 NE 21

NT 054 799

BLACKNESS, 'ROMAN FORT',

Date visited: 19/2/96

Within area under Guardianship.

This fort was suggested from aerial photographs between St Ninians Road and the Forth at the east end of Blackness village. There is nothing visible on the ground

Condition: Unknown

Action: Nil

Prestonpans

NT 37 SE

NT 3790 7420

PRESTONPANS, Slipway

Date visited: 22/02/96

A rough cobbled slipway with cement pointing runs parallel to the shore at the east end of Prestonpans. There are circular depressions in the natural rock to the south which may be man-made. They do not form a coherent pattern and it is possible that they are natural.

Condition: Fair

Action: Survey

NT 37 SE 71

NT 3798 7422

PRESTONPANS, CUTHILL HOUSE

Date visited : 22/02/96

This house appears to have been demolished. A section of dressed sandstone wall which may be a boundary wall for Cuthill House is visible in the courtyard of a new housing development.

Condition: Destroyed

Action: Nil

NT 37 SE 86

NT 3815 7425

PRESTONPANS, salt works

Date visited: 22/02/96

The site of the salt works is now a modern apartment block. It is unclear if this is a new structure or a renovated building.

Condition: unclear

Action: Survey

NT 37 SE

NT 383 743

PRESTONPANS, FORTH TAVERN

Listed Building Category B

Public house, Arts and Crafts style, 1908. This building was not visited during this survey

NT 37 SE 72

NT 3839 7433

PRESTONPANS GAS WORKS

No further information.

NT 37 SE 16

NT 3850 7445

PRESTON PANS, long cist

Date visited: 22/02/96

A long cist was found in 1951 in a courtyard. There is no evidence of this cist at present.

Condition: Unknown

Action: Monitor

NT 37 SE 73

NT 3856 7439

PRESTONPANS, 163 HIGH STREET

Gas holder station, shop. This site was not visited during this survey.

Map 15

NT 37 SE 19

NT 3845 7433

PRESTON, WEST CHURCHYARD

Listed Building Category B

This was the site of a 14th century chapel. An enclosure wall (19th century) incorporates 17th and 18th century tombstones. It was not visited during the survey.

NT 37 SE

NT 3890 7475

PRESTONPANS, wall

Date visited: 22/02/96

A dressed sandstone wall, 3m high, forms the northern boundary of modern house plots on Prestonpans High St/ Edinburgh Rd. This 70m section is composed of walls of several different periods and styles: the east section has 2 blocked up windows and 1 large blocked up doorway. The central section is of rougher construction but less eroded, 6 square blocked-up windows are visible. The west section is constructed from dressed sandstone blocks and has three blocked-up lower windows.

Condition: Fair

Action: Nil

NT 37 SE

NT 3885 7470

PRESTONPANS, wall

Date visited: 22/02/96

This section of wall lies immediately to the west of NT 389 7475 and is a rough sandstone wall, heavily mortared. The top courses are of brick. Part of this section forms the north boundary of the park area in Prestonpans High Street and has stone built turrets on each corner. This may be a later edition to enhance the appearance of the park area.

Condition: Good

Action: Nil

NT 37 SE 18

NT 3882 7455

PRESTONPANS PARISH CHURCH

Listed Building, no Category

Date visited: 22/02/96

The present church was erected in 1774 incorporating elements of the 16th century church. The church is in use and is as described in 1972.

Condition: Good

Action: Nil

NT 37 SE 88

NT 3900 7480

PRESTONPANS, HIGH STREET, brewery

Date visited: 22/02/96

There are no visible remains of this building. The area is now a flat grass covered area, part of it is tarmaced and used as a car park and boat storage yard.

Condition: Destroyed

Action: Nil

Map 15

NT 37 SE 11

NT 390 748

PRESTONPANS HIGH STREET, dovecotes

Date visited: 22/02/96

Two dovecotes were reported in 1938 in the yard of the brewery (NT 37 SE 88), close to the coast. They were thought to be very old, and to have belonged to the abbeys of Holyrood and Newbattle. When visited by the OS in 1972 they could not be found. This survey could not locate them.

NT 37 SE 87

NT 3908 7485

PRESTONPANS, HIGH STREET, maltings

Date visited: 22/02/96

There are no visible remains of this building. The area is now a flat grass covered area, part of it is tarmaced and used as a car park and boat storage yard.

Condition: Destroyed

Action: Nil

Map 16

North Berwick

NT 58 NE

NT 5509 8528

NORTH BERWICK, 4 WESTGATE, post office, gateway

Listed Building, Category B

Designed by HM Office of Works in 1906 as a post office. A two storey Edwardian building with ashlar frontage.

NT 58 NE 33

NT 5517 8526

NORTH BERWICK, 93 HIGH STREET, shop

Listed Building, Category C (s)

House, mid 18th century, two storeys. Shop front at ground level designed Peddie and McKay 1965.

NT 58 NE 34

NT 5510 8524

NORTH BERWICK, 125-127 HIGH STREET, houses

Listed Building, Category C (s)

Late 18th century two storey house.

NT 58 NE 41

NT 5514 8524

NORTH BERWICK, 107-109 HIGH STREET, COUNTY HOTEL

Listed Building, Category C (s)

Designed J W Hardie 1899, three storey public house and tenement.

NT 58 NE 32

NT 5527 8530

NORTH BERWICK, 66 HIGH STREET, VICTORIA HOUSE, shop

Listed Building, Category B

Early 19th century reconstruction on site of North Berwick Grammar School. Two storey oblong plan building.

NT 58 NE 28

NT 5532 8529

NORTH BERWICK, 45-47 HIGH STREET, shop

Listed Building, Category B

Two storey building, mid to late 18th century.

NT 58 NE 29

NT 5531 8530

NORTH BERWICK, 56-60 HIGH STREET, shop

Listed Building, Category C (s)

Mid 18th century two storey shop and tenement, with early 20th century shop front.

NT 58 NE 30

NT 5531 8529

NORTH BERWICK, 49-51 HIGH STREET, shop

Listed Building, Category C (s)

Late 18th century two storey tenement.

NT 58 NE 35

NT 5528 8527

NORTH BERWICK, 2 LAW ROAD, house

Listed Building, Category C (s)

Mid 18th century two storey house.

NT 58 NE 52

NT 553 853

NORTH BERWICK, FORTH ST LANE, pottery, drying kiln

Site of excavation by SUAT in 1993.

Condition: Destroyed

Action: Monitor area

NT 58 NE 45

NT 5535 8556

NORTH BERWICK, HARBOUR TERRACE, Warehouse, Apartments

Date visited: 18/02/96

This site is a redevelopment site on the south side of Berwick Harbour. The site is a warehouse that has been converted to modern flats.

Condition: Good

Action: Nil

NT 58 NE 4

NT 5533 8560

NORTH BERWICK, ST ANDREWS CHURCH, HARBOUR

Listed Building, Category B

Date visited: 18/02/96

Harbour, late 17th to early 18th century, later repairs and additions. Possibly the site of the 'Earls Ferry', established by the Earls of Fife as a port in the Lothians as early as the 12th century. The present harbour is well maintained.

Condition: Good

Action: Monitor

NT 58 NE 22, 22.01

NT 5530 8558

NORTH BERWICK harbour, hand crane

Date visited: 18/02/96

North Berwick Harbour is still in use and is well maintained. The hand crane still stands on the end of the north breakwater.

NT 58 NE

NT 553 857

NORTH BERWICK, swimming pool

Date visited: 18/02/96

A large outdoor swimming pool complex on Kirk Ness promontory in North Berwick. The complex is of brick and concrete construction, there is seating on the north, east and west sides around a rectangular sloping pool. There are single cubicle changing rooms on the south and east sides and a diving platform on the south side. The entire pool area is surrounded with the metal skeleton of a fence or wind break. To the south-east of the pool area is a leisure centre and cafe.

The entire leisure complex is now abandoned and is subject to minor vandalism. It does not appear to be maintained and the pool area is filling with seaweed and sand.

Condition: Fair

Action: Requires maintenance from relevant Authorities

Map 16

NT 58 NE 21

NT 5538 8559

NORTH BERWICK HARBOUR, Hospital

Date visited 18/02/96

A hospital was founded before 1154 for poor people and pilgrims. This is its likely location next to the church and near the harbour. This site was later occupied by granaries. There are no visible remains of this building.

Condition: Probably destroyed

Action: Monitor

NT 58 NE 12

NT 5541 8557

ST ANDREW'S CHURCH, KIRK NESS, Grave-slab

Date visited 18/02/96

A grave slab with an incised cross found when digging a duckpond in the vicinity of the Abbey,

is on display in a small enclosure.

Condition: Fair

Action: Monitor

NT 58 NE 3

NT 5540 8556

NORTH BERWICK, ST ANDREWS CHURCH, church, graveyard

Listed Building, Category B

Date visited: 18/02/96

Single storey oblong structure of random rubble construction, with doorway mouldings dated to the 16th century. Roofed with slate. Interpreted as the porch of the 13th century parish church. In 1924 RCAHMS reported that the graveyard was eroding into the sea. Early gravestones from the site have been moved to North Berwick Museum, the remainder have been placed within the church. Finds from the site include a 13th century grave slab, a mould for making pilgrim's badges, and an incised cross slab of 9th or 10th century date.

The site is as described in RCAHMS, it lies in a grassy area with information boards and is maintained as a tourist attraction.

RCAHMS 1924 57-8 no 103.

Condition: Good

Action: Nil

NT 58 NE

NT 5542 8560

NORTH BERWICK, Swimming Pool

Date visited: 18/02/96

Lying to the east of Kirk Ness promontory on the rocky foreshore is an area enclosed by a stone and concrete dyke. The area enclosed is approx. 50m x 20m and remains full of water at low tide. The wall is complete and upstanding to a height of 0.50m on three sides, the south side may be obscured by sand.

Condition: Good

Action: Survey

NT 58 NE 50

NT 554 855

NORTH BERWICK, ANCHOR GREEN, burials

Date visited: 18/02/96

Boreholes made prior to alterations to a sewage outfall found medieval or post-medieval finds and human remains. These are in the vicinity of St Andrews Church.

Condition: Unknown

Action: Monitor

NT 58 NE 40

NT 5545 8547

NORTH BERWICK, 3 MELBOURNE RD, SANDS COTTAGE

Listed Building, Category C(s)

Date visited: 18/02/96

Mid to late 18th century two storey cottage.

A two storey house on a sea front location in North Berwick. The house is occupied and well maintained.

Condition: Good

Action: Nil

NT 58 NE 38

NT 5538 8559

NORTH BERWICK, VICTORIA RD, EAST LOTHIAN YACHT CLUB

Listed Building, Category B

Early 19th century warehouse, with three storeys, converted into offices and a store. Thought possibly to have been a fisherman's store.

NT 58 NE 38

NT 5540 8546

NORTH BERWICK, 5 AND 7 VICTORIA RD

Listed Building, Category C(s)

Mid to late 19th century terraced pair of two storey houses.

NT 58 NE 38

NT 5540 8547

NORTH BERWICK, 9 VICTORIA RD

Listed Building, Category C(s)

Mid to late 19th century single storey house.

NT 58 NE 38

NT 5539 8548

NORTH BERWICK, 11 VICTORIA RD

Listed Building, Category C(s)

Late 19th century single storey house.

NT 58 NE 39

NT 5544 8540

NORTH BERWICK, 1-7 MELBOURNE PLACE, 2 VICTORIA ROAD

Listed Building, Category C(s)

Earlier 19th century two storey row of houses.

NT 58 NE

NT 5540 8540

NORTH BERWICK, VICTORIA RD, BLACKADDER CHURCH

Listed Building, Category B

Built 1844, extensions and tower added by Honeyman and Keppie 1889. Gothic style L-plan church.

NT 58 NE

NT 5560 8535

NORTH BERWICK, 14-15 MELBOURNE RD

Listed Building, Category C(s)

Former coastguard cottages and lifeboat house. Late 19th century terrace with two stories, divided into five houses. Lifeboat house also late 19th century.

NT 58 NE

NT 5561 8525

NORTH BERWICK, 27 EAST ROAD AND 1 BALFOUR STREET

Listed Building, Category B

Classical style house, two storey, c 1800.

Map 16

NT 58 NE

NT 5565 8525

NORTH BERWICK, 1-9 THE QUADRANT, terrace, parapet walls

Listed Building, Category C(s)

Curved two storey terrace, early to mid 19th century. Robert Louis Stevenson is reported to have resided in one of the houses.

NT 58 NE

NT 558 851

NORTH BERWICK, EAST LINKS, Cropmarks

Series of small dark rings seen on 1974 aerial photographs, possibly the remains of a former golf course on site, as the name suggests. Require further investigation.

B758 950-1 12/6/74.

Dunbar

NT 67 NE

NT 6756 7923

DUNBAR, THE PAVILION

Curvilinear building which respects the outline of the outdoor swimming pool. The architectural style could not be established from aerial photographs, but it appears to be neo-classical, either in the Victorian or Art Deco interpretation.

B174 4055-6 12/8/47.

NT 67 NE 155

NT 6778 7913

DUNBAR, 2 AND 2A WESTGATE, watching brief, pottery

Excavation in proximity to known long cist cemetery (NT 67 NE 150) found no tangible remains, but some residual sherds of medieval pottery.

NT 67 NE 150

NT 6784 7913

DUNBAR, CASTLE PARK, LEISURE POOL DEVELOPMENT

Scheduled Area (5690)

Limited excavation was undertaken on this site in advance of development.

A long cist and inhumation cemetery was uncovered, comprising 25 long cist burials, and 19 inhumations. Long cist cemeteries usually date between the 4th to 9th centuries AD.

NT 67 NE 146

NT 6778 7924

DUNBAR, CASTLE PARK, LEISURE POOL DEVELOPMENT

Scheduled Area (5690)

Site of urban excavation, coins, cross, graveyard.

NT 67 NE 141

NT 6784 7926

DUNBAR CASTLE PARK, LEISURE POOL DEVELOPMENT

Scheduled Area (5690)

Site excavated between March 1988 and March 1989 (SUAT). The earliest structures on site were the remains of two Anglo-Saxon type timber halls, and other associated features. A 12th or 13th century courtyard overlay an earlier wall. One of the latest features on site was the edge of a defensive ditch of 1550, overlain by a mid 17th century stone building.

Holdsworth P

Hall D, 1996,

Molony C, 1992

Sermon R S, 1991

NT 67 NE 148

NT 678 792

DUNBAR, ICE-HOUSE

Circular roofless building with internal diameter of 3.6m cut into slope, was found during development. Constructed with a double wall of partially dressed stone, it survived to a depth of 3.03 m. Thought to be 19th century in date, and intended to provide ice for the fish trade.

No trace of this building was seen at this location.

Map 17

NT 67 NE

NT 678 793

DUNBAR HARBOUR, Wall

On an embankment at the west end of Victoria Harbour is a small section of wall. The wall is of dressed sandstone blocks pointed with a light brown gritty mortar and runs approx north-south. A 0.70m section is visible under a Victorian boundary wall. A door jamb or threshold is visible in this section.

NT 67 NE 8

NT 6782 7930

DUNBAR CASTLE, Castle

Scheduled Ancient Monument (766)

On the whole as RCAHMS description. Dunbar Castle is closed to the public because of the danger of collapse, large blocks of masonry, some up to 5m in length, are visible in the small bay to the west of the castle and the entire structure is in a poor state of preservation.

NT 67 NE 147

NT 6799 7932

DUNBAR, VICTORIA HARBOUR

A well maintained working harbour.

NT 67 NE 53

NT 6811 7934

DUNBAR HARBOUR, LAMER ISLAND, Battery

Listed Building, Category B

Fort erected in 1781. Generally as described in RCAHMS. The site was not visited because the swing bridge was open. However the remains appeared to be in good condition except for two walls extending from the main building to these which are eroding at the seaward end.

NT 67 NE 18

NT 6814 7922

DUNBAR, OLD HARBOUR

Listed Building, Category B (B Group)

Construction of the east pier began in the 17th century during the protectorate, and continuing into the reign of Charles II. The harbour was later "improved" by the Burgh in 1785. Generally as described in RCAHMS, the walkway and slipway are pot-holed, the original stone steps are missing in the lower portion and the timber mooring posts are decaying. The rest of the harbour is in good condition and is still in use.

NT 67 NE 137

NT 6804 7922

DUNBAR, BERNARD'S MALTINGS

Listed Building, Category B (B Group)

Early 18th century storehouse, three storeys high and of sandstone rubble. Now renovated and a modern apartment block.

NT 67 NE

NT 680 791

DUNBAR, 1, 3, AND 7 SHORE STREET, houses

Listed Building, Category B (B Group)

Mid to late 18th century two storey houses.

NT 67 NE

NT 680 791

DUNBAR, 5 SHORE STREET, house

Listed Building, Category C(s) (B Group)

Mid 18th century two storey house.

Map 17

NT 67 NE

NT 681 791

DUNBAR, OLD HARBOUR, FISHERMEN'S MONUMENT

Listed Building, Category B (B Group)

Constructed of ashlar, this rendered and painted block stands 15 feet high on a pedestal. Dated 1856. Painted plaster relief set in recess dated 1861, with a niche below for mercury barometer in a wooden case, which is now missing.

The monument on the south side of the harbour was badly weathered and the inscription illegible.

NT 67 NE 152

NT 6804 7911

DUNBAR, SHORE STREET MALTINGS

Listed Building, Category B (B Group)

Former warehouse, late 18th century, four storey L-plan.

Within the old town of Dunbar south-west of the Old Harbour. This building is currently being used as a builders yard and is in the process of being renovated. The heavily weathered red sandstone is being refaced and pointed. The building is intact but derelict, the roof is of corrugated iron sheeting.

NT 67 NE

NT 680 789

DUNBAR, 2 COLVIN STREET, FORESTERS ARMS

Listed Building, Category C(s)

Late 18th century three storey building, now used as a public house.

NT 67 NE

NT 680 791

DUNBAR, 15-19 LAMER STREET, warehouse

Listed Building, Category B

Mid 18th century three storey warehouse.

NT 67 NE

NT 680 791

DUNBAR, 21-23 LAMER STREET, houses

Listed Building, Category C(s)

Late 18th century pair of two storey houses in terrace.

NT 67 NE

NT 680 791

DUNBAR, 25 LAMER STREET, JERSEY ARMS

Listed Building, Category C(s)

Early 19th century two storey house with cellar.

NT 67 NE

NT 680 791

DUNBAR, LAMER STREET, DREADNOUGHT, warehouse

Listed Building, Category B

Late 18th century three storey warehouse, with additions of 1919.

NT 67 NE

NT 680 790

DUNBAR, 10 AND 12 LAMER STREET, houses

Listed Building, Category C(s)

Early to mid 18th century pair of two storey houses, altered.

Map 17

NT 67 NE

NT 680 789

DUNBAR, 15 CHURCH STREET, BEACH HOUSE

Listed Building, Category B

Early 19th century two storey house with basement and attic, in T-plan design.

Extended c 1825. Former Beach Hotel subdivided into flats.

NT 67 NE

NT 680 788

DUNBAR, CHURCH STREET, ASSEMBLY ROOMS

Listed Building, Category B

A two storey building with basement, built 1822 by local subscription.

Tantallon and Auldhame

NT 58 NE 5

NT 595 850

TANTALLON CASTLE

In Guardianship (90295)

Listed Building, Category A

Date visited 18/02/06

The castle lies on the cliff top, an outwork lies immediately on the edge of the cliff and is thus exposed to erosion. As this monument is in guardianship the state of its outworks is probably well known and was not dwelt on during this survey. There are reports of midden material having been visible below the castle. There are tussocks of material on rock below the castle but it would seem that much of this material has already been washed away. There may be pockets of material on the slopes below the castle.

Condition: Fair

Action: Monitor

NT 58 NE 5.1

NT 5961 8501

TANTALLON CASTLE, dovecot

IN GUARDIANSHIP (90295)

Listed Building, Category A

NT 58 SE

NT 5975 8480

TANTALLON CASTLE, OXROAD BAY, channel

Date visited 26/02/96

A wide rock-cut channel is visible in Oxroad Bay to the south-east of Tantallon Castle. The channel is 5m wide and a maximum of 1.5m deep it leads from the high to the low water mark. It may be a natural feature.

Condition: Good

Action: Survey

NT 58 SE

NT 5999 8483

TANTALLON CASTLE, OXROAD BAY, cave

Date visited: 26/02/96

A natural cave lies at the foot of the cliffs at Oxroad Bay. The cave is 7m deep, 3m wide and 2m high at the front sloping down to the back. The floor of the cave is strewn with large boulders and deposits of sand and shingle. A channel perhaps worn by the boulders lies immediately in front of the cave.

Condition: Good

Action: Survey

NT 68 SW

NT 6015 8478

AULDHAME, ditch

Date visited: 26/02/96

Viewed from the bottom of the cliff a U-shaped ditch was seen cut into the soil and rock and now grass covered. The ditch appeared to be 2m in depth and 2m wide at the top narrowing to 1m at the bottom. This may be associated with the fort NT 68 SW 30.

Condition: Fair

Action: Survey

Map 18

NT 68 SW 30

NT 6016 8473

AULDHAME, fort

Date visited: 26/02/96

A possible promontory fort was noted here presumably from aerial photographs. There was no evidence for a fort at this location, however see also NT 6015 8480.

NT 68 SW 3

NT 6030 8483

THE GEGAN, SEACLIFF, building, midden, misc finds, Iron Age.

Date visited: 18/02/96

A building with an associated midden were excavated here in 1870. There are now no traces of the building or midden.

Condition: Destroyed

Action: Nil

NT 68 SW 17

NT 6024 8466

SEACLIFF, church, burial ground

Scheduled Ancient Monument 5605

Date visited 18/02/96

This site was excavated in 1950, no visible trace remains. However the burial ground may have been quite extensive and not all been destroyed by the construction of the Admiralty Radar Station.

Condition: Partially destroyed

Action: Monitor

NT 68 SW 18

NT 602 846

AULDHAME, deserted medieval village

Date visited: 18/02/96

The ancient village of Aldham once stood close to St Baldred's House (NT 68 SW1). Apparently 'hardly a vestige' remained in 1845. The area to the south of the 16th century house at Auldham is covered in thick vegetation which may obscure the remains of the village, any structures to the north will no longer exist due to erosion. The area does appear to have several possible sites.

Condition: Unknown

Action: Survey

NT 68 SW 1

NT 6023 8462

AULDHAME, SEACLIFF, house, 16th century

Date visited 18/02/96

Traditionally known as St Baldred's House, identified by 1952 as a lairds house. The remains are in a poor condition. It stands right on the edge of a slope which has little vegetation cover to stabilise it and is therefore vulnerable to erosion.

Condition: Poor

Action: Survey and excavate

NT 68 SW 2

NT 6019 8461

AULDHAME, midden, medieval

Date visited: 18/02/96

A midden was identified to the west of Auldham House in 1924. In 1962 the site lay in an overgrown plantation, a few scattered seashells lay about but not enough to locate the midden accurately. This was the same situation during this survey.

NT 68 SW 7

NT 6045 8448

ST BALDRED' CAVE, cave; altar

Date visited: 17/02/96

This cave was excavated in 1831 and re-examined in 1905. Human remains, charcoal and an altar was found. It was thought to be evidence for an Early Iron Age cult which involved human sacrifice. Blown sand was removed from the base of the cliffs in 1857. In 1962 the floor of the cave was covered with modern rubbish (RCHAMS). There was no change to this situation noted during this survey.

Condition: Poor

Action: Survey, re-examine material, excavate

NT 68 NW

NT 608 844

SEACLIFF, Cropmark

Sub-rectangular enclosure with rounded corners seen on 1973 AP's.

B739 012-3 30/7/73.

NT 68 SW 8

NT 6123 8428

SEACLIFF, settlement, midden, cists, burial

Date visited 17/02/96

A 4 foot thick midden was noted in 1857. Also in this area (in 1962 and c 1987) two cists with human remains was found. Coastal erosion has recently revealed a crouched inhumation within a partially slab built cist. This was excavated in 1990. There was no evidence for any other cists in this area or of the midden during this survey.

Condition: Partially destroyed

Action: Monitor

NT 68 SW 5

NT 6130 8418

SEACLIFF TOWER, 16th century

Date visited 17/02/96

The tower is a ruinous structure as described in the SMR. Blocks of dressed sandstone were visible at the base of the cliff immediately below the tower which indicate that active erosion is taking place.

Condition: Poor

Action: Survey and excavate

Map 19

St Baldred's Cradle

NT 68 SW

NT 6280 8160

RAVENSHEUGH, WW2 defences

Date visited: 17/02/96

At least 7 concrete 'dragons teeth' lie within the sand dunes behind Ravensheugh Sands on the banks of a small burn. One sits on the south bank, four lie within the stream bed and are displaced and two lie in the sand dunes to the north, half obscured by sand and grass. More may lie under the sand in the dunes.

Condition: Good

Action: Survey

NT 68 SW

NT 6298 8130

RAVENSHEUGH SANDS, WW2 defences

Date visited 17/07/96

On the south-west side of a hill slope on the inland side of a headland, is a small structure made from corrugated iron and wood. The sheet of corrugated iron forms a curved roof over a wooden plank floor. The roof is covered by a layer of stones and grass, the whole structure is set into the hillside. The space enclosed is really only big enough for one or two people to lie down in and the structure is presumably a simple shelter for a look-out or sniper.

Because of the building materials used this structure is in a poor state of preservation.

Condition: Poor

Action: Survey

NT 68 SW

NT 6292 8136

RAVENSHEUGH HEAD, WW2 defences

Slit trench, L-shaped in plan, seen on 1946 AP's.

B108 7197-8 15/4/46.

NT 68 SW 23

NT 629 813

RAVENSHEUGH HEAD, possible enclosure

Date visited: 17/07/96

The RCAHMS noted the presence of a bank of stone and a ditch. This was also noted by this survey.

Condition: Poor

Action: Survey

NT 68 SW

NT 6305 8135

RAVENSHEUGH SANDS, WW2 defences

Date visited: 17/02/96

A double line of concrete anti-tank blocks of standard 1.50m by 1.20m size run inland from the foot of a rocky outcrop at Bathans Strand. They extend at least 50m into the woods and are in varying states of preservation, some have been broken, others have been undermined and others are being covered by vegetation. Observed on 1946 AP's, there were originally three rows of A/T blocks at this location. At least one row has been destroyed in the intervening fifty years.

B108 7196-7 15/4/46.

Condition: Fair

Action: Survey

NT 68 SW

NT 6330 8126

BATHAN'S STRAND, WW2 defences

Date visited: 17/02/96

A complex of WW2 defences within the dunes on Bathan's Strand where a track leads to the shore: three anti-tank cubes are visible, two are almost completely swallowed by the dunes.

Three corrugated cylinders lie on there sides in the middle of the trackway.

1 2m cube with three grooves of different depths and heights.

Two wooden posts in concrete settings lie on the foreshore.

This complex has similar elements to NS 21 and presumably had the same function, serving as gateway.

Condition: Fair

Action: Survey

NT 68 SW

NT 6355 8126

WHITBERRY POINT, WW2 defences, pillbox

Date visited: 17/06/96

A concrete pill-box and slabs of concrete are visible from Bathan's Strand half way down the cliff face at the east end of the bay. The site was not visited because of its position. The pill-box had a slot on one side. It was unclear if the slabs of concrete had been dumped or were from a collapsed structure. The entire west facing cliff face was slumping.

Condition: Poor

Action: Survey

NT 68 SW

NT 6358 8127

WHITBERRY POINT, WW2 defences, trench

Date visited: 17/06/96

A V-shaped trench on the west edge of a promontory commanding excellent views of Bathan's Strand. The trench is between 1.80m and 1m deep and 15m long, at the south end the trench is on either side of an up-cast mound of sand and stone. There is some signs of slumping and animal damage. This trench visible on 1946 AP's.

B108 7196-7 15/4/46.

Condition: Poor

Action: Survey

NT 68 SW 22

NT 636 813

WHITBERRY POINT, possible enclosure, WW2 defences.

Date visited: 17/02/96

A possible enclosure, on a promontory, formed of banked sand with rig on its surface, was identified in 1985. The area was located on the promontory, however no rigs as described could be seen. The area had the appearance of a natural feature. This area has been disturbed by three WW2 slit trenching observed on 1946 AP's, and it is possible that the remains of these were mistaken for earlier features. Two of the three trenches are still extant (see below). No features resembling the enclosure or rig were located on the 1946, 1973, or 1988 AP's.

B108 7196-7 15/4/46; B739 009-013; C279 055-7 7/6/88.

Condition: Good

Action: Nil

Map 19

NT 68 SW

NT 6365 8130

WHITBERRY POINT, WW2 defences, trench

Date visited: 17/06/96

An L-shaped trench around a concrete and rubble mound 25m east of NT 6358 8127. The trench is 0.40m wide at the bottom stepping out to 1.20m at the top. The trench edges are revetted at the bottom by corrugated iron sheeting and by a wire and stake fence at the top. Both trenches are 8m long. This trench visible on 1946 AP's.

B108 7196-7 15/4/46.

Condition: Fair

Action: Survey

NT 68 SW 4

NT 6371 8125

ST BALDRED'S CRADLE, cairn/pill box

Date visited: 17/02/96

This is an oval cairn 3-4m in height, grass covered and with a flat top. The only visible remains of the WW2 pill-box, which was sited on the top of the cairn, are two loose stones.

The cairn seems to be stabilised by the coarse dune grass covering it, traces of the pill box may remain underground. Several footpaths criss-cross the mound but are causing minimal damage.

The pillbox as observed on 1946 AP's, was of the classic type 22 hexagonal shape. The pillbox had either been sunken deep into the ground, or material had been piled up around it to roof level, and an attempt was made to disguise the roof with a covering of turf.. It is therefore possible that the pillbox is now totally buried *in situ* and that the centre of the cairn was destroyed during its construction.

B108 7196-7 15/4/46.

Condition: pillbox destroyed, cairn fair

Action: Survey

NT 68 SW

NT 64 81

ST BALDRED'S CRADLE, wreck

The wreck of HMS Rose is visible at low tide off St Baldred's Cradle (pers comm HM Coastguard). The wreck was not seen during the survey.

Condition: Unknown

Action: Re-visit and Survey

NT 68 SW

NT 636 811

Short double course of anti-tank blocks, visible on 1946 and 1973 AP's, but no longer visible on 1988 AP's, and unlocated by field team.

B108 7196-7 15/4/46; B739 009-013 30/7/73; C279 055-7 7/6/88.

NT 68 SW

NT 6356 8087

TYNE SANDS, WW2 defences

Date visited: 10/02/96

At the edge of Links Wood is a 3m square concrete structure with a door in the middle of the west side and a horizontal slot in the east side facing the bay. The structure is semi-subterranean with 0.70m above ground.

This structure is set on the edge of the shore and may soon be subject to the effects of sea erosion.

Condition: Good

Action: Survey

NT 68 SW

NT 6365 8080

TYNE SANDS, walling, possible fish trap

Date visited: 16/02/96

On the rocky foreshore at the west of Belhaven Bay in front of Links Wood is a linear stone feature. The feature is composed of a double row of large boulders with a core of smaller stones, it is approximately 70m in length and 1m wide. The feature is less well preserved to the east and is little more than a scatter of boulders.

The function of this feature is unclear, the Ranger from the John Muir Country Park suggested it was related to improvements carried out by the estate in the 1820's.

Condition: Fair

Action: Survey

NT 68 SW

NT 635 806

TYNE SANDS, cart tracks

Date visited: 16/02/96

Cart tracks are cut into the rocky foreshore and are visible for a distance of 17m. The tracks are a maximum depth of 0.10m and 1.80m wide, with a distance of 1m between the tracks. They probably linked up with the track that leads through Links Wood to the shore. The tracks were to facilitate access to the shore by carts collecting seaweed in the 18th and 19th century.

Condition: Fair

Action: Survey

NT 67 NW

NT 630 796

BELHAVEN BAY, WW2 defences

Date visited: 16/02/96

A row of concrete blocks runs for approximately 1.7km from the River Tyne north into Links Wood stopping at NT 635 8115 at the stone boundary wall of the estate. The blocks run continuously except for a 100m gap at NT 6305 803 where there was concrete rubble. The fact that these blocks run through woodland has contributed to their preservation, blocks were frequently blown up after the war, however if this is done in woodland concrete shrapnel embeds in the trees and makes them un-harvestable.

This site extends into sheet NT 67 NW.

Condition: Good

Action: Survey

Consultations

The following individuals or bodies were consulted during this coastal survey.

Ian Armit, Historic Scotland
David Caldwell, National Museum of Scotland
Mark Collard, Edinburgh District Council
Ian Fullerton, East Lothian District Council
Doreen Grove, Historic Scotland
John Guy, Coastal defences in the Lothians
Derek Hall, SUAT
Professor Roy Halliwell, Herriot Watt University, Institute of Offshore Engineering
David Jamieson, Edinburgh District Council
Fiona Jamieson, Historic Scotland
Mark Jennison, Scottish Natural Heritage
Catriona Leask, Statistical Accounts
Alan Leech, Scottish Natural Heritage
George Lees, Scottish Natural Heritage
Lorna Main, Central Regional Council
Brian Raeburn, Central Regional Council
Ian Oxley, Scottish Institute of Maritime Studies
Alison Sheridan, National Museum of Scotland

Acknowledgements

The author would like to acknowledge the team effort involved with this report. The survey teams consisted of Susan Bain and Alan Radley (the eastern half) and Mairi Logie and Stuart Halliday (the western half). The visits to the NMRS and Historic Scotland for the documentary research, extracts of the archaeological record and aerial photography was undertaken by Dave Etheridge. The drawings were prepared by Jill Sievwright. The project was co-ordinated by Heather James who also wrote the introductory and concluding text. Steve Driscoll and Bob Will made very useful comments on the text. The report was desk-top published by Jen Cochrane. The author would also like to thank all those listed above who were consulted during the course of this project.

References

- Brothwell D, and Dimbleby G 1981. *Environmental Aspects of Coasts and Islands*. BAR 94.
- Carter R W G 1990. Coastal Erosion in Northeast Ireland - Part I: Sand beaches, dunes and river mouths, in *Irish Geography* 23 (1) 1-16.
- Cruft C H 1991. The State of Garden Archaeology in Scotland in Brown A E 1991 *Garden Archaeology*. CBA Report No 78, 175 189.
- Darville, T 1987. *Ancient Monuments in the Countryside : an Archaeological management review* (English Heritage Archaeological Reports No 5. London

Dickson J 1899. *Emeralds Chased in Gold; or the Islands of the Forth: Their story, Ancient and Modern*. Edinburgh & London

Firth C R, Collins P E F, Smith D E 1995. *Focus on Firths, Coastal Landforms, Processes, and Management Options IV. The Firth of Forth*. Division of Geography and Geology, Brunel University College. Report to Scottish Natural Heritage.

GUARD, 1994. *Kincardine Crossing*. Report No 174.

Halliwell R, 1995. *Coastal Processes and Management of Gullane Beach and Dune System, East Lothian*. Institute of Offshore Engineering, Heriot Watt University. Report for Scottish Natural Heritage and East Lothian District Council.

Hensall A 1956. Long cist cemetery at Lasswade, Midlothian. *Proc Soc Antiq Scot* 89 (1955-6) 252-284.

Holdsworth P, Dunbar. *Current Archaeology* 127.

Lambeck K 1995, Late Devensian and Holocene shorelines of the British Isles and North Sea from models of glacio-hydro-isostatic rebound. *Journal of the Geological Society*, London, Vol 152, 1995, 437-448.

Lowry B (ed) 1995. *20th Century Defences in Britain, An Introductory Guide*. CBA Practical Handbooks in Archaeology No 12.

Maitland 1757. *Hist and Antiq of Scotland* London Vol i, 203.

Moloney C 1992. *Excavations at Castle Park Dunbar*, an Interim Report, SUAT.

RCAHMS 1963. The Royal Commission on the Ancient and Historical Monuments of Scotland: Stirlingshire: *An Inventory of the Ancient Monuments* 2 vols. Edinburgh

Salisbury C R 1988. Primitive British fishweirs in Good GL, Jones R H and Ponsford M W *Waterfront Archaeology* CBA Report No 74, 76-87.

Sermon R S 1991. *Excavations at Castle Park Dunbar*, an Interim Report, SUAT.

Sissons J B, Smith and Cullingford, Late Glacial and Post-glacial Shorelines in South-East Scotland. *Transactions of the Institute of British Geographers*, 39, 9-18.

Sloan D, 1982. Nether Kinneil. *Current Archaeology* 84, 13-15.

Sloan D, 1984. Shell middens and Chronology in Scotland. *Scot Arch Rev* Vol 3 pt2, 73-79.

Statistical Accounts. MSS provided by C Leask.

Wallingford H R, 1995. *Coastal Cells in Scotland*. Draft Report for Scottish Natural Heritage.

Appendix 1

LIST OF VERTICAL AERIAL PHOTOGRAPHS CONSULTED IN THE NMRS

Scale: 1:10 560		Date: 1946-7	Black and White
B17	106G/SCOT/UK 11	15/4/46	5214-5221 5423-5430 5437-5439 7001-7015 7200-7205 7415-7420
B19	106G/SCOT/UK 118	12/6/46	6001-6019
B56	106G/SCOT/UK 85	10/5/46	3037-3044 3290-3294 3386-3389 4040-4044 4387-4390
B58	106G/SCOT/UK 14	15/4/46	5169-5172 5173-5176 5344-5349 5351-5354 7163-7172 7176-7177 7353-7355
B72	106G/SCOT/UK 93	15/5/46	3249-3256 3350-3356 4257-4262
B108	106G/SCOT/UK 20	15/4/46	5233-5236 5271-5275 5278-5281 5307-5314 5317-5323 7196-7199 7240-7245 7286-7303 7308-7314 7334-7339
B136CPE/SCOT/UK 216		22/6/47	3001-3005 4004-4047
B174	CPE/SCOT/UK 257	12/8/47	3047-3054 4050-4068
Scale: 1:10 000		Date: 1973-4	Colour
B739		30/7/73 1:	004-016 975-993
B758		12/6/74 20:	945-960 965-974

Scale: 1:24 000

Date: 1988

Colour

C274 514 88

14/6/88

073-079

C278 518 88

14/6/88

040-047

C279 519 88

7/6/88

026-029

047-054

055-058

062-065

078-083

106-120

123-125

132-137

139-142

153-165



Illus 3 Pier, Dunmore Farm



Illus 4 Submerged cart, Aberlady Bay. NT 4552 8055



Illus 5 Pill-box, Tyne Sands. NT 6356 8087



Illus 6 Concrete gate post with cylindrical barriers, Tyne Sands. NT 630 803



Illus 7 Newhaven Harbour and Lighthouse, NT 27 NE 76



Illus 8 Mineworking, Musselburgh. NT 3720 7380

Glasgow University Archaeological Research Division

GUARD exists to manage fieldwork and consultancy projects undertaken by the Archaeology Department for government and industry. GUARD executes desk studies, field surveys and excavations to the high academic standards established by the University and provides the managerial efficiency expected of dedicated professionals. GUARD's research mission creates the appropriate working atmosphere for the protection and analysis of our heritage. The work of GUARD represents a successful collaboration of scholarly and commercial interests concerned with the preservation and interpretation of the historic environment.

10 The Square
The University
Glasgow, G12 8QQ
Tel: 0141 330 5541
0141 339 8855 Ext 5541
Fax: 0141 307 8044



UNIVERSITY
of
GLASGOW